

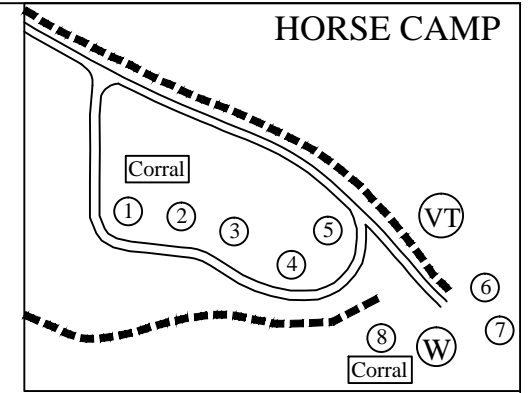
# SICA HOLLOW STATE PARK

## CAMPGROUND MAP



For information and reservations regarding the Horse Camp, contact the Park Manager @ (605) 448-5701.

If you wish to horseback ride, hike, or cross-country ski outside park boundaries, permission must be obtained from private landowners.



Park Boundary

HITCHING POST

Roberts County 12

Day Use Area

Day Use Horse Trailhead Parking

Look-Out Point

Trail of the Spirits Interpretive Trail (No horses allowed)

Scenic Overlook

Scenic Overlooks

Look-Out Point

HORSE CAMP (View Inset)

Roy Cemetery

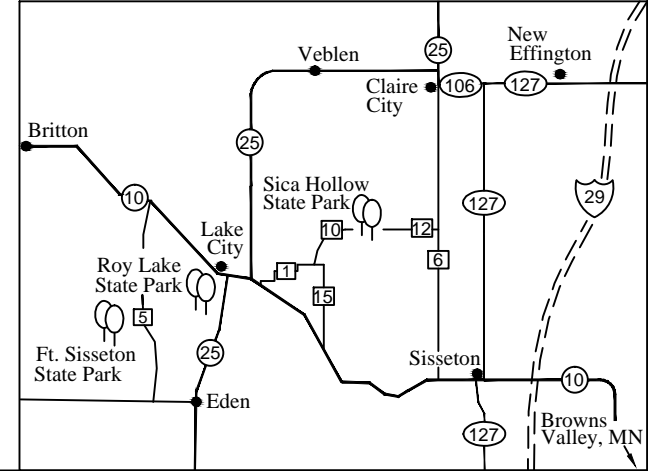


Multi-Use Trail System

St. Benedict Cemetery

Marshall County 10

LOCATION MAP



# Map Legend



Accessible Facilities



Accessible Fishing Dock



Amphitheater



Archery Trail



Bicycle Trail



Boat Ramp



Campground



Canoeing



Comfort Station



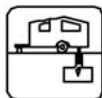
Cross-country Ski Trail



Disc Golf



Drinking Water



Dump Station

**E**

Electric Campsite



Entrance Station



Fish Cleaning Station



Fish Cleaning Table



Group Camping Area



Hiking Trail



Host Campsite  
(non-reservable)



Horse Trail/Horse Camp



Playground



Picnic Area



Picnic Shelter



Resort/Concessionaire



Ski Beach



Sledding Area



Swim Beach



Telephone



Vault Toilet



Volunteer Campsites  
(non-reservable)