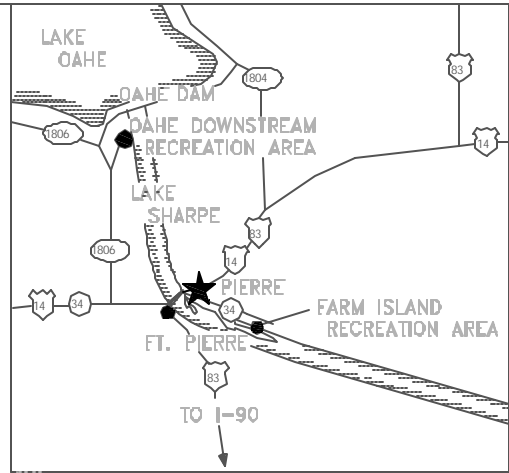
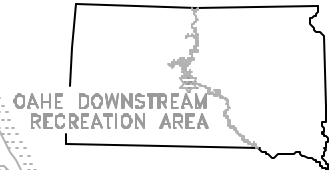


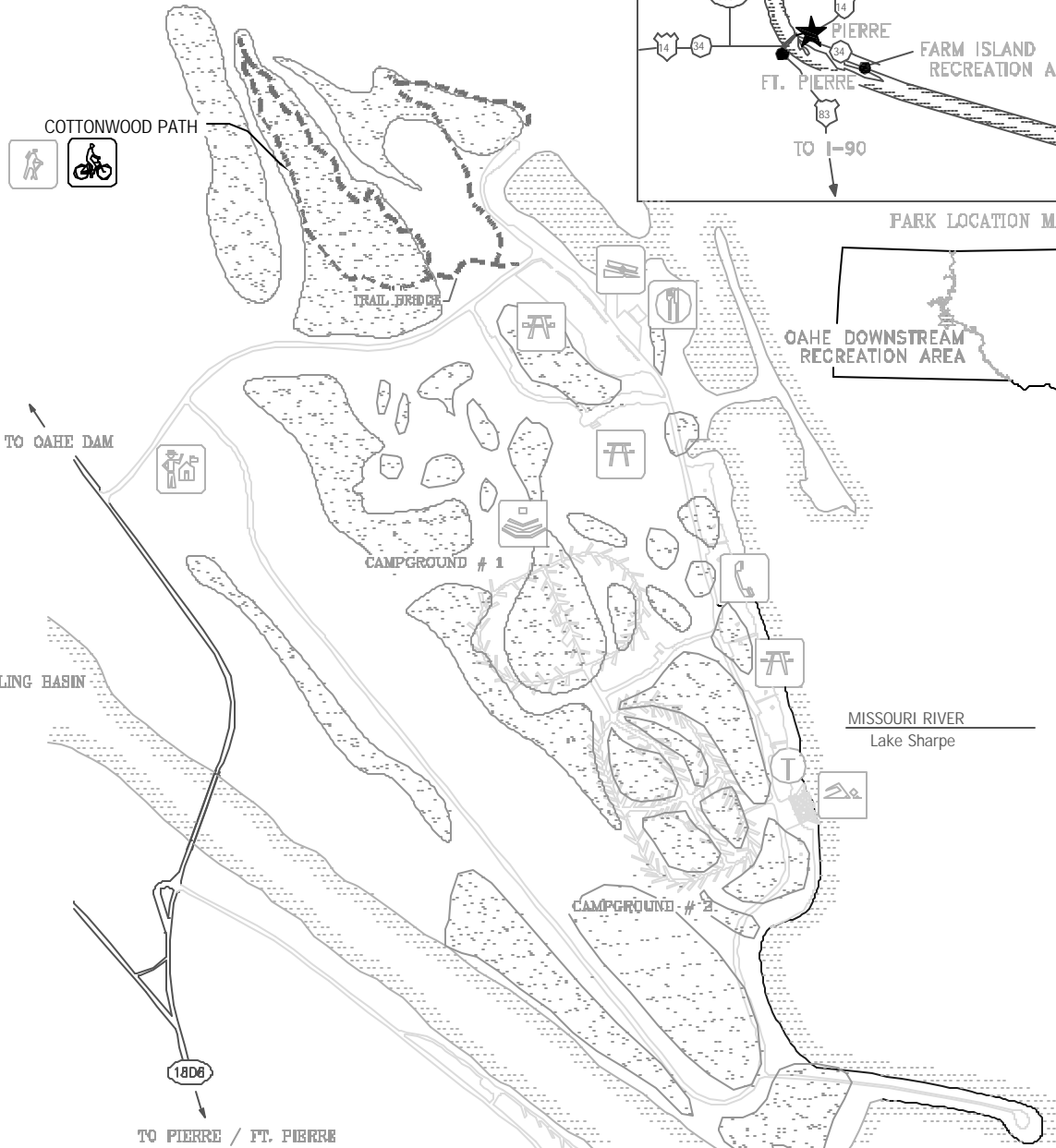
Oahe Downstream Recreation Area Trail System



PARK LOCATION MAP



OAHE DOWNSTREAM RECREATION AREA

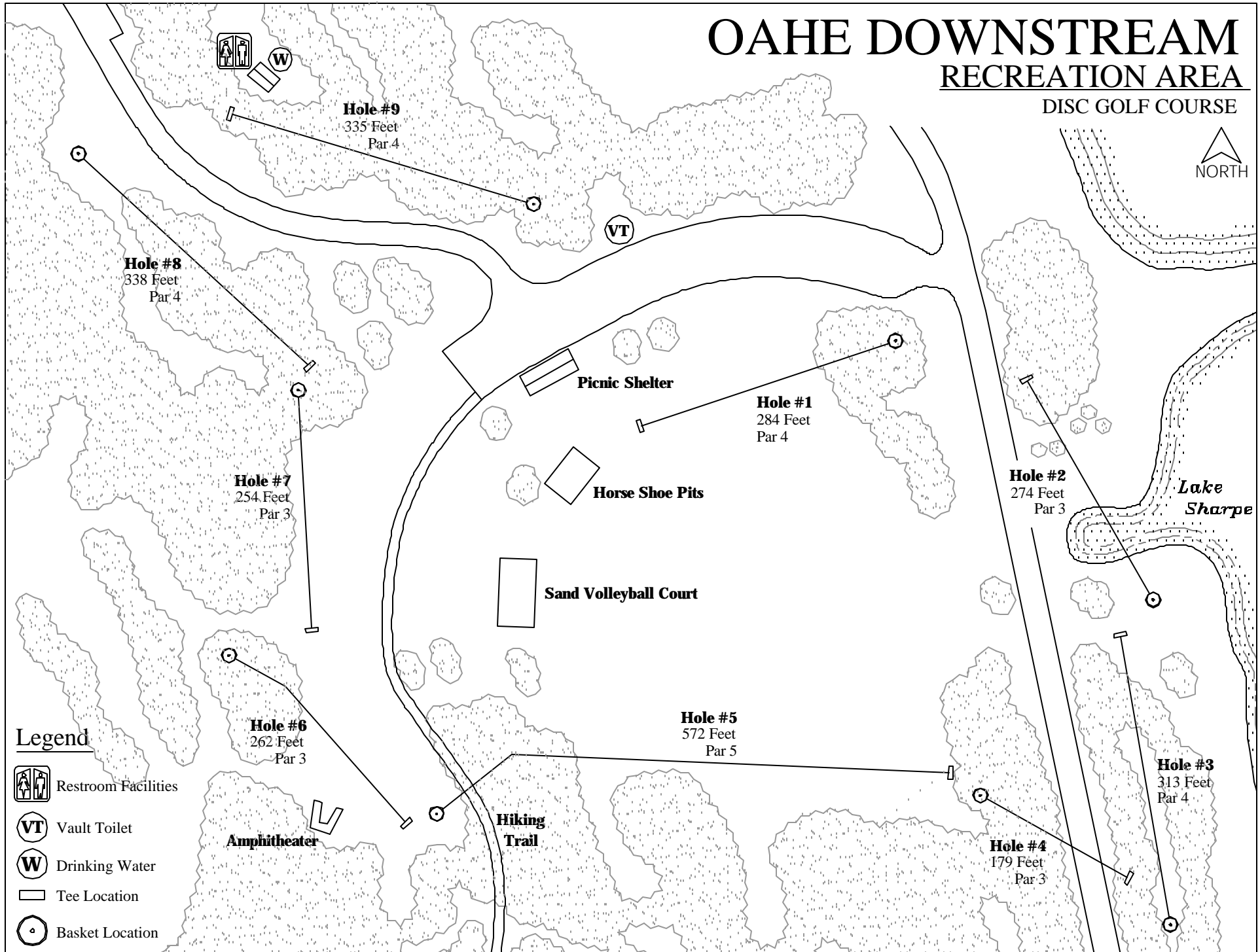


- | | | | | | |
|--|----------------|--|------------------|--|---------------|
| | HIKING TRAIL | | BEACH | | VAULT TOILET |
| | BIKE TRAIL | | AMPHITHEATER | | NORTH |
| | CONCESSIONAIRE | | ENTRANCE STATION | | SCALE IN FEET |
| | BOAT RAMP | | TELEPHONE | | 0 500 1000 |
| | PICNIC AREA | | TREES | | Date: 8/01/02 |

CAMPGROUND # 3

OAHE DOWNSTREAM RECREATION AREA

DISC GOLF COURSE



Legend

-  Restroom Facilities
-  Vault Toilet
-  Drinking Water
-  Tee Location
-  Basket Location

Oahe Downstream Recreation Area

Cottonwood Path Trail

Designated a National Recreation Trail

Type of trail: Hiking, biking and interpretive/viewing nature

Trail surface: Asphalt, gravel/limestone and native sands

Rated: Easy, appropriate for all ages

Fee required: Parks Entrance Fee

Length of trail in miles: 1.5 miles

Location of the trailhead: A short distance northwest of the marina, boat ramp and day-use parking

Facilities at or near the trailhead: Drinking water, toilet, parking, picnic table, swim beach, trash receptacles, campground

Facilities along the trail: Bench and picnic table

Will there be interpretive information available: Yes

What lodging opportunities are provided IN the park: Tent camping, electrical and non-electrical campsites, wheelchair accessible campsites, camping cabins, resort

Does this trail connect with any other trails: No

Nearest facilities for purchasing snacks, sunscreen etc.: Marina on-site

Nearest motels/restaurants OUTSIDE the park: In Pierre/Ft. Pierre - 10 miles

Nearest Chamber of Commerce:

Pierre/Ft. Pierre Chamber, 800 W. Dakota, Pierre, SD 58501, (605) 224-7361

Emergency phone numbers:

Ambulance – 911

Sheriff – 223-2291

Fire Department – 911

Do most cell phones work on this trail: Yes

Oahe Downstream Recreation Area

Lewis and Clark Trail [click here to get map](#)

Connects Farm Island Recreation Area,
LaFramboise Nature Area, and Oahe Downstream Recreation Area

Type of trail: Hiking and biking

Trail surface: Paved/gravel/limestone

Rated: Easy, appropriate for all ages

Fee required: Park Entrance License if starting at Farm Island or Oahe Downstream Recreation Areas

Length of trail in miles: 14.5 miles from Farm Island to Oahe Downstream

Location of the trailheads: Farm Island Recreation Area, LaFramboise Island Nature Area,
Oahe Downstream Recreation Area

Facilities at or near the trailheads: Parking lots and vault toilets

Facilities along the trail: Resting benches and views of the Missouri River

Will there be interpretive information available: No

What lodging opportunities are provided IN the park: (At Farm Island and Oahe Downstream only) Tent camping, electrical and non-electrical campsites, wheelchair accessible campsites, camping cabins

Does this trail connect with any other trails: Connects with trails in Farm Island Recreation Area, LaFramboise Island Nature Area and Oahe Downstream Recreation Area

Nearest facilities for purchasing snacks, sunscreen etc.: In Pierre/Ft. Pierre

Nearest motels/restaurants OUTSIDE the park: In Pierre/Ft. Pierre

Nearest Chamber of Commerce:

Pierre/Ft. Pierre Chamber of Commerce, 800 W. Dakota Avenue, Pierre, SD 57501, (605) 224-7361

Emergency phone numbers:

Ambulance-911

Sheriff-911

Fire Department-911

Do most cell phones work on this trail: Yes