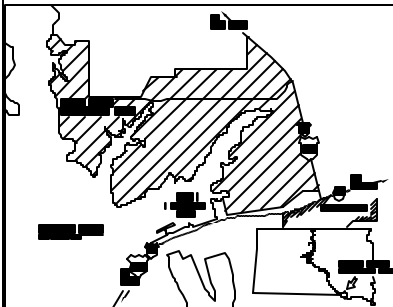
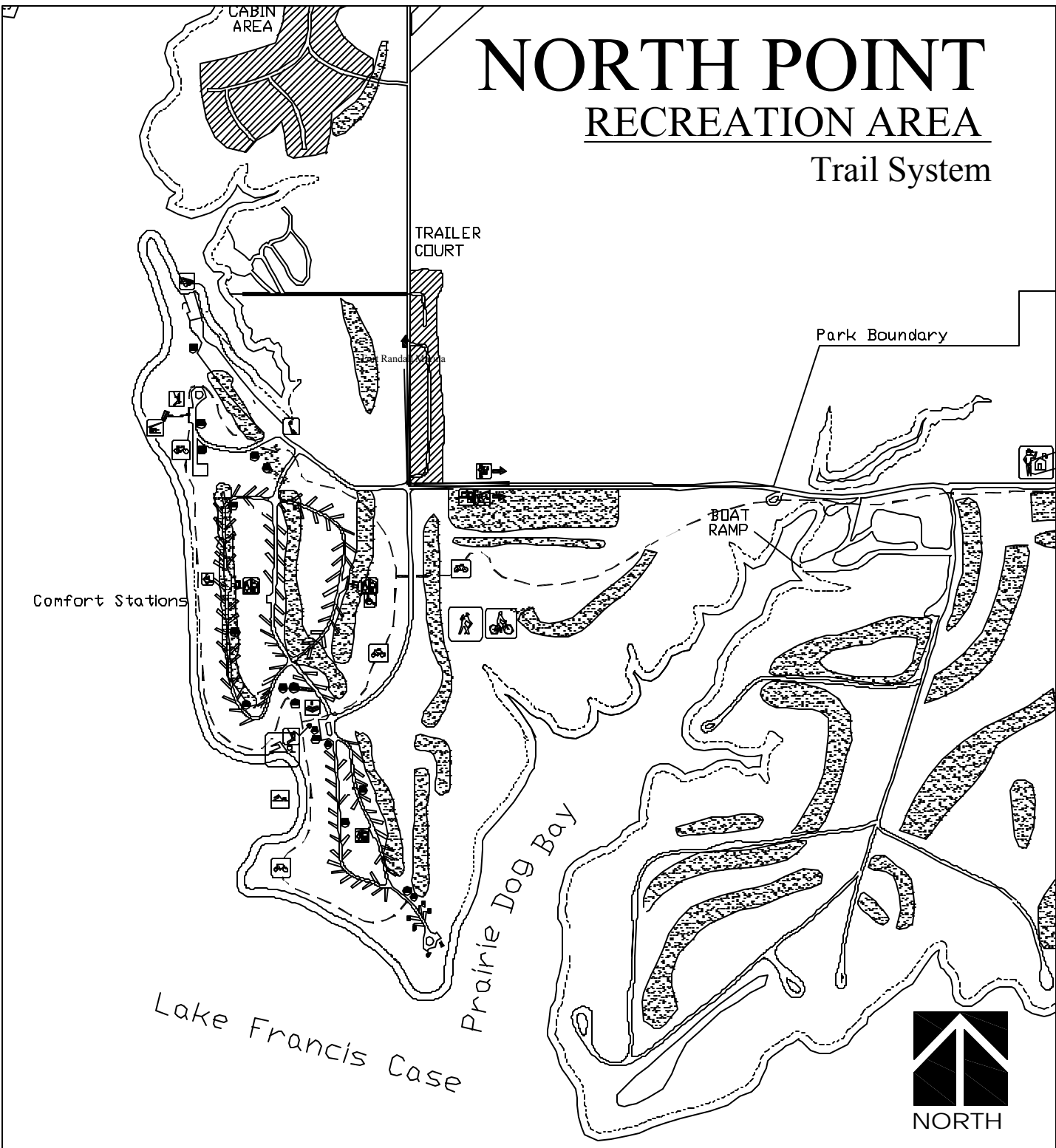
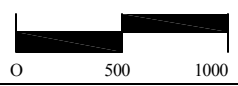


NORTH POINT RECREATION AREA

Trail System



SCALE IN FEET



- | | | | |
|-----------------|-----------------------|------------------|-------------|
| HIKING TRAIL | TELEPHONE | ENTRANCE STATION | PICNIC AREA |
| BIKE TRAIL | ACCESSIBLE FACILITIES | PLAYGROUND | TOILET |
| COMFORT STATION | BEACH | PICNIC SHELTER | |

Date: 04/25/06

North Point Recreation Area

North Point Bicycle/Hiking Trail

Type of trail: Hiking, bicycling, cross-country skiing, snowshoeing

Trail surface: Asphalt and gravel

Wheelchair accessible: Yes, a portion is paved

Rated: Easy, mostly flat with a few moderate grades

Fee required: Park Entrance License

Length of trail in miles: Two miles total, approximately one mile of asphalt and one mile of gravel

Location of the trailhead: North Point Entrance Station

Facilities at or near the trailhead: Water, vault toilet

Facilities along the trail: Water, comfort stations, vault toilets, swimming beach, picnic shelters, volleyball, playgrounds, parking lots, boat ramps

Will there be interpretive information available: No

What lodging opportunities are provided IN the park: Electrical campsites, accessible campsite, camping cabins

Does this trail connect with any other trails: No

Nearest facilities for purchasing snacks, sunscreen etc.: Pickstown - 3 miles

Nearest motels/restaurants OUTSIDE the park: Pickstown - 3 miles

Nearest Chamber of Commerce: Southeast South Dakota Tourism Association, 800 Mariner Lane, Suite 104, Yankton, SD 57078, 1-888-353-7382

Emergency phone numbers:

Ambulance – 911

Fire – 911

Sheriff – 911

Park Ranger – 911

Do most cell phones work on this trail: Yes