

RING-NECKED PHEASANT MANAGEMENT PLAN FOR SOUTH DAKOTA 2016–2020



**SOUTH DAKOTA DEPARTMENT OF GAME, FISH AND PARKS
PIERRE, SOUTH DAKOTA**

WILDLIFE DIVISION REPORT 2015-02

APRIL 2016



Division of Wildlife Mission

The Division of Wildlife will manage South Dakota's wildlife and fisheries resources and their associated habitats for their sustained and equitable use, and for the benefit, welfare and enjoyment of the citizens of this state and its visitors.

Mission Motto: "Serving People, Managing Wildlife"

"The vision of the South Dakota Ring-necked Pheasant Management Plan is to maintain abundant populations of pheasants for South Dakotans and our visitors by fostering a partnership-driven approach for habitat development and management, to ensure public access opportunities, and to increase public awareness of the broad benefits of quality habitat and hunting."

This strategic plan identifies the South Dakota Department of Game, Fish and Parks' (SDGFP) role, function and anticipated accomplishments regarding pheasant management for the next five years. The planning process is more important than the actual document. By itself this document is of little value; the value is in its implementation. This process emphasizes working cooperatively with interested publics in both the planning process and the regular program activities related to management of pheasants.

Important sections of this plan include:

- Public attitudes related to wildlife and habitat
- Historical description of pheasant introductions and distribution
- Ecology and management of pheasants in South Dakota
- Pheasant population and habitat trends
- Pheasant habitat best management practices
- Issues, challenges and opportunities facing pheasant management
- Management goals, objectives and strategies for successful implementation
- Bibliography of past research studies on pheasants conducted in South Dakota
- Implementation schedule and primary responsibilities

ACKNOWLEDGMENTS

This plan is a product of hours of discussion, debate, effort and input of many wildlife professionals. In addition, comments and suggestions received from outdoor enthusiasts, and those who recognize the value of pheasants and their associated habitats were also considered.

Management Plan Coordinator—Travis Runia, South Dakota Department of Game, Fish and Parks

Management Plan Team—Nathan Baker, Paul Coughlin, Julie DeJong, Jacquie Ermer, Andy Gabbert, Matt Grunig, Tom Kirschenmann, Mark Norton, Tim Olson, Brian Pauly, Alex Solem, and Chad Switzer of South Dakota Department of Game, Fish and Parks.

Cover art by Adam Oswald, 2009. All text and data contained within this document are subject to revision from corrections, updates, and data analysis.

Recommended citation:

South Dakota Department of Game, Fish, and Parks. 2016. Ring-necked pheasant management plan for South Dakota 2016-2020. Wildlife Division Report 5-02. South Dakota Department of Game, Fish and Parks, Pierre, South Dakota, USA.

TABLE OF CONTENTS

	<u>Page</u>
Acknowledgements	iii
Table of Contents	iv
List of Appendices	v
List of Appendix Tables	vi
List of Appendix Figures	vii
List of Acronyms.....	ix
Executive Summary	1
Introduction	2
Public Attitudes Related to Wildlife & Habitat	3
Pheasant Introductions & Distribution.....	4
Pheasant Ecology	5
Pheasant Management	7
Population & Harvest Trends.....	12
Habitat & Public Access Trends	13
Pheasant Habitat Best Management Practices.....	16
Governor’s Pheasant Habitat Summit and Work Group.....	20
Pheasant Research.....	22
Pheasant Economics.....	25
Issues, Challenges & Opportunities.....	25
Goals, Objectives & Strategies.....	28
Literature Cited & Publications Related to Ring-necked Pheasants in South Dakota	37
Appendix	54

LIST OF APPENDICES

<u>Appendix</u>	<u>Page</u>
1. Pheasant Habitat Work Group Recommendations	54

LIST OF APPENDIX TABLES

<u>Appendix Table</u>	<u>Page</u>
1. Implementation schedule and primary responsibility.....	63
2. Ring-necked pheasant statistics for South Dakota, 1919–2014	72

LIST OF APPENDIX FIGURES

<u>Appendix Figure</u>	<u>Page</u>
1. Statewide pheasant brood survey routes.....	75
2. Average pheasant harvest (miles ²) estimates during past 10 years, 2005–2014	75
3. Average resident hunter density (miles ²) estimates during past 10 years, 2005–2014	76
4. Average non-resident hunter density (miles ²) estimates during past 10 years, 2005–2014.....	76
5. Resident and non-resident hunter satisfaction during past 10 years, 2005–2014	77
6. Number of licensed shooting preserves, 1983–2014.....	77
7. License shooting preserves release and harvest records, 1995–2014.....	78
8. Statewide pheasants per mile index, 1949–2014.....	78
9. Statewide pheasants per mile index during past 10 years, 2005–2014.....	79
10. Statewide average brood size, 1946–2014.....	79
11. Statewide average brood size during past 10 years, 2005–2014.....	80
12. Statewide pheasant winter sex ratio, 1947–2014.....	80
13. Statewide pheasant winter sex ratio during past 10 years, 2005–2014.....	81
14. Pre-season pheasant population, 1919–2014	81
15. Pre-season pheasant population during past 10 years, 2005–2014.....	82
16. Pheasant harvest, 1919–2014.....	82
17. Pheasant harvest during past 10 years, 2005–2014.....	83
18. Resident and non-resident pheasant hunters, 1919–2014.....	83
19. Resident and non-resident pheasant hunters during past 10 years, 2005–2014.....	84
20. Pheasant harvest per hunter, 1919–2014.....	84
21. Pheasant harvest per hunter during past 10 years, 2005–2014.....	85
22. Resident hunters, pheasants harvested and average bag during the resident-only pheasant season (2001–2014).....	85
23. Percentage of youth license and junior combination license that participated in the youth pheasant season (2001–2014).....	86
24. Number of days in regular pheasant hunting season, 1919–2014	86
25. Number of farms in South Dakota, 1960–2014.....	87

LIST OF APPENDIX FIGURES (continued)

<u>Appendix Figure</u>	<u>Page</u>
26. Average farm size in South Dakota, 1976–2014.....	87
27. Corn planted in South Dakota, 1960–2014.....	87
28. Soybeans planted in South Dakota, 1960–2014.....	87
29. Sunflowers planted in South Dakota, 1977–2014.....	87
30. All wheat planted in South Dakota, 1960–2014.....	87
31. Winter wheat planted in South Dakota, 1960–2014.....	87
32. Grain sorghum planted in South Dakota, 1960–2014.....	87
33. Barley planted in South Dakota, 1960–2014.....	88
34. Flaxseed planted in South Dakota, 1960–2014.....	88
35. Rye planted in South Dakota, 1960–2004.....	88
36. Oats planted in South Dakota, 1960–2014.....	88
37. Comparison of planted row crops and small grains in South Dakota, 1960–2014.....	88
38. Alfalfa harvest in South Dakota, 1960–2014.....	88
39. All hay harvest in South Dakota, 1960–2014.....	88
40. All cattle in South Dakota, 1960–2014.....	88
41. 2014 average non-irrigated cropland and range (rangeland and pasture) rent (dollars per acre).....	89
42. 2014 average cropland and tame pasture value (dollars per acre).....	89
43. South Dakota CRP enrollment, 1986–2014.....	90
44. South Dakota CRP enrollment during past 10 years, 2005–2014.....	90
45. South Dakota CRP acres by conservation practice type as of September 15, 2013.....	91
46. Future enrollment and expiration of CRP acres in South Dakota.....	91
47. CRP county average soil rental rates (dollars per acre), 2013.....	92
48. Walk-In Area Enrollment, 1988–2014.....	92
49. South Dakota pheasant economics during past 10 years, 2005–2014.....	93

LIST OF ACRONYMS

ACEP	Agricultural Conservation Easement Program
ALE	Agricultural Land Easements
CP	Conservation Practice
CRP	Conservation Reserve Program
JRW CREP	Conservation Reserve Enhancement Program
CSP	Conservation Stewardship Program
DOT	Department of Transportation
DU	Ducks Unlimited
EQIP	Environmental Quality Incentives Program
FSA	Farm Service Agency
GIS	Geographic Information System
GPA	Game Production Area
NRCS	Natural Resources Conservation Service
PF	Pheasants Forever
PHWG	Pheasant Habitat Work Group
PPM	Pheasants Per Mile
SDGFP	South Dakota Department of Game, Fish and Parks
SDSPL	South Dakota School and Public Lands
SAFE	State Acres for Wildlife Enhancement
USDA	United States Department of Agriculture
USFWS	United States Fish and Wildlife Service
WIA	Walk-In Area
WRE	Wetland Reserve Easements

EXECUTIVE SUMMARY

Ring-necked pheasants (*Phasianus colchicus*), hereafter pheasants, and pheasant hunting are a significant part of South Dakota's culture. Similar to the bountiful crops produced in South Dakota, pheasants are a product of our landscape. The same weather that influences our everyday conversations also has a profound effect on pheasant populations. Pheasant populations also respond to land use and available habitat to meet their annual life cycle needs. As a result, much of this plan is focused on habitat development and management necessary to meet the seasonal and spatial requirements of our state bird.

The "*Ring-necked Pheasant Management Plan for South Dakota 2016-2020*" provides a concise, yet comprehensive overview of topics such as public attitudes related to wildlife and habitat; pheasant introductions and distribution; pheasant ecology and management; population and harvest trends; pheasant research; pheasant economics; and issues, challenges, and opportunities facing pheasants and wildlife managers.

This plan also identifies and provides direction with detailed goals, objectives and strategies to help maintain South Dakota as a showcase for pheasant management and the premiere destination for pheasant hunters across the nation. The primary goals are:

- Goal #1: The SDGFP will partner with private landowners and other conservation partners to conserve, restore, and manage habitats critical for pheasants and other wildlife species.
- Goal #2: The SDGFP will conserve, restore, and manage habitats critical for pheasants and other upland nesting birds through fee title purchases, and through cooperative management agreements, leases, and partnerships with other public land management agencies.
- Goal #3: The SDGFP will continue to monitor population and habitat trends and conduct research as needed to address population and habitat-related questions.
- Goal #4: The SDGFP will provide the public with access to quality pheasant hunting habitat on private and public land.
- Goal #5: The SDGFP will inform and educate the public on pheasant ecology, management, and research.

Objectives and strategies have been developed for each goal to guide implementation of the plan. The objectives and associated strategies identified in this plan are measurable and time bound, thus requiring careful planning and consideration. An implementation schedule is included and primary responsibilities have been assigned to ensure each strategy is accomplished (Appendix Table 1). The successful implementation of this plan will require cooperation of the general public, private landowners, sportsmen and women, conservation partners, and businesses.

In response to declining pheasant abundance and habitat, on December 6, 2013, South Dakota Governor Dennis Daugaard hosted the Governor's Pheasant Habitat Summit in Huron. More than 400 people attended and offered hundreds of suggestions for addressing pheasant habitat. An additional 1,000 people from around the country participated in the live video webcast. Following the Summit, on January 7, 2014,

Governor Daugaard announced the formation of the Pheasant Habitat Work Group. The Governor charged work group members with developing recommendations that “focus on practical solutions for maintaining and improving pheasant habitat.” The group met eight times from February to August; reviewed hundreds of comments, suggestions, letters, survey results, and scientific data; and developed a report of its activities. One of the direct results of the summit and work group was the launch of the Habitat Pays Initiative. Habitat Pays is a joint effort between the South Dakota Departments of Game, Fish and Parks and Agriculture to connect farmers and ranchers to the appropriate habitat resources and help them implement wildlife habitat where it makes the most sense to do so. Habitat Pays is a direct result of Governor Daugaard's 2013 Habitat Summit. Habitat Pays is designed to provide more information and education to assist landowners in designing, developing and funding habitat on their land. Working directly with habitat advisors who possess the knowledge of federal, state and local programs, landowners can find the right programs to meet their personal habitat and land use goals. To view the Habitat Pays website, visit <http://habitat.sd.gov/>.

This is a plan for all South Dakotans interested in the conservation of pheasants and pheasant habitat. Wildlife managers are challenged to use the available tools for the benefit and well-being of pheasants. In addition, a wide variety of wildlife species will benefit from these actions. With careful coordination among all stakeholders, South Dakota's pheasant hunting heritage will be preserved for future generations.

INTRODUCTION

The diverse landscape of South Dakota is characterized by an array of habitats and abundant natural resources. For many outdoor enthusiasts, no other wildlife species in the state is as recognized or valued as the pheasant. Though the pheasant is not native to South Dakota, they have become naturalized to the mosaic of grassland and agricultural land habitat found in much of South Dakota.

From the first successful releases of pheasants in 1908 to the 2014 estimated population of over 7.5 million birds, South Dakotans and our visitors have built a rich and deeply rooted tradition around pheasants and pheasant hunting. The opening weekend in October is an event anticipated not only by pheasant hunters, but also family and friends who are reunited during this social gathering.

With a high rate of annual mortality, pheasants are a short-lived bird with the capability of high reproductive rates. The quantity, quality, and distribution of season-specific habitats and weather conditions are the primary factors that influence pheasant populations. As a result, wildlife managers focus on the development and management of suitable habitat to meet the needs of pheasants throughout their annual life cycle.

Since their introduction and expansion in areas of interspersed cropland, grassland and other habitats, pheasant populations have been notably high on 4 occasions: the early 1930s following the Great Depression and drought period when much farmland was idle; the mid-1940s during and just after World War II when again much habitat was unintentionally created on idled cropland; the early 1960s at the peak of the Soil Bank Program; and most recently as a result of the Conservation Reserve Program (CRP) acres and favorable weather conditions. Periods between these population peaks

experienced large scale declines in available upland habitat across much of the pheasant range (Switzer 2009).

Pheasant management in South Dakota currently consists of surveys conducted by South Dakota Game, Fish and Parks (SDGFP) to monitor populations and significant efforts by wildlife managers and private landowners to develop and manage pheasant habitat on both public and private lands. In addition, a wealth of knowledge has been obtained through research on pheasant biology and their response to various habitat management techniques and land use changes.

While South Dakota historically and currently supports high pheasant populations, there could be significant issues and challenges ahead for South Dakota's state bird. The recent and anticipated loss of high quality habitat provided by CRP, accelerated conversion of native prairies and wetlands to cropland agriculture, reduction in acres and funding available for conservation programs in the 2014 Farm Bill, changing landowner demographics, commercialization of wildlife, budget and funding sources, and the need for additional public hunting access are issues that face wildlife managers today and will continue do so in the future.

The SDGFP is responsible for the conservation and management of pheasants and their associated habitats for the benefit of this wildlife resource and for the citizens and visitors of this state. Therefore, a proactive approach is necessary to address these emerging issues to ensure that abundant pheasant populations will be available to provide and support our hunting heritage for present and future generations.

In 2014, an estimated 62,000 residents and 79,000 non-residents, from all 50 states, harvested approximately 1,200,000 pheasants in South Dakota. Whatever their reasons, hunters target South Dakota as a primary destination for pheasant hunting and have a significant impact on local economies. In 2014, pheasant hunting and its associated activities brought an estimated \$154.5 million into the state's economy.

PUBLIC ATTITUDES RELATED TO WIDLIFE & HABITAT

According to the 2011 National Survey of Fishing, Hunting and Wildlife-Associated Recreation, South Dakota has 270,000 hunters, 268,000 anglers, and 384,000 wildlife watchers (U.S. Department of Interior 2011).

Most South Dakota residents feel that it is very important (77%) or moderately important (17%) that South Dakota conserves or protects as much fish and wildlife as possible, and where appropriate. Also, a majority of South Dakota residents feel that healthy fish and wildlife populations are very important (77%) or moderately important (20%) to the economy and well-being of South Dakota residents (Gigliotti 2012).

According to Gigliotti (2003), when hunters were asked to pick their top reason among eight possible reasons for why they like to hunt pheasants in South Dakota, the top reason (43%) for both residents and non-residents alike was the enjoyment of spending time with friends and family. The second most important reason for both residents (22%) and non-residents (15%) was to enjoy nature, the outdoors and the beauty of the area.

From the same public opinion survey conducted by Gigliotti (2004), pheasant hunters were asked to indicate their satisfaction while considering their total pheasant hunting experience in 2003. In summarizing their responses, 81% of resident and 92% of non-resident hunters reported that they were satisfied. In addition, both resident (67%) and non-resident (43%) hunters indicated they hunted “private land—no fees” during the 2003 regular pheasant season.

Efforts to communicate and understand the differences and similarities between public attitudes and values of all involved parties will strengthen and improve the effectiveness of SDGFP’s pheasant management and its habitat and public access programs.

PHEASANT INTRODUCTIONS AND DISTRIBUTION

Records of initial pheasant introductions in South Dakota from the late 1800s and early 1900s are too vague or incomplete to provide accurate numbers, origin or exact locations of releases. According to Trautman (1982), Dr. A. Zetlitz of Sioux Falls had several varieties shipped to South Dakota in 1891. These pheasants consisted of ringnecks (assumed to be of the English ringneck variety) and a few of the golden and silver varieties. These birds, along with others hatched and reared at his home, were released at the junction of the Split Rock and Big Sioux rivers in Minnehaha County. It is reported that some of these birds were seen as far away as Yankton County by 1902, but the population eventually disappeared from uncontrolled hunting.

The first successful introductions occurred in 1908–1909 on farms found in Spink County. According to Trautman (1982), A. E. Cooper and E. L. Ebbert introduced several pairs from a Pennsylvania game farm in 1908. Although it is mentioned that all of these birds were lost during the following winter, they again released a few dozen birds (origin unknown) that are believed to have helped establish the pheasant population in that local area.

H. P. Packard, H. J. Schalke and H. A. Hageman of Redfield released an unknown number of pheasants in 1908 on Bert Hageman’s farm just north of Redfield along the James River. That same year, it is reported that A. C. Johnson released 25 pheasants south of Frankfort on a ranch owned by A. C. Johnson. In 1911, the Redfield Chamber of Commerce released another 30 pair of pheasants on the Bert Hageman farm (Trautman 1982).

While other private releases continued in the early 1900s to establish pheasant populations, the Department of Game and Fish (now SDGFP) began releasing pheasants in 1911 and continued until 1919. The first open season was held in South Dakota for one day in Spink County in 1919.

Once populations were established in central and eastern South Dakota, SDGFP trapped and transferred some 33,000 pheasants to Corson, Fall River, Lawrence, Meade, Perkins, Pennington and Ziebach counties from 1926 through 1941. Trap and transfer projects continued to supplement areas of the state that experienced significant losses due to severe winter conditions and to fill unoccupied areas containing suitable pheasant habitat (Hipschman 1959).

Although trap and transfer projects were used to fill suitable pheasant habitat primarily in western South Dakota, this technique has not been utilized since the mid-1990s except

for small stockings at the newly acquired Hill Ranch Game Production Area (GPA) in Fall River County. As a result of public pressure during periods of low pheasant densities, SDGFP has in the past paid landowners and other interested groups to raise and release pheasants. This state-sponsored program was discontinued in 1990 due to mounting evidence that this technique is ineffective.

After the success of initial stockings and the saturation of the state's traditional pheasant range, pheasant populations have been particularly high on 4 occasions: the early 1930s following the Great Depression and drought period when much farmland was idle; the mid-1940s during and just after World War II when again much habitat was unintentionally created on idled cropland; once more in the early 1960s at the peak of the Soil Bank Program; and more recently as a result of CRP acres.

It is not surprising that these periodic high pheasant numbers were the result of the widespread availability of high quality pheasant habitat. Large scale declines in upland habitat across much of the pheasant range resulted in far fewer pheasants during the interim time periods.

PHEASANT ECOLOGY

The pheasant life cycle is usually split into 3 biological seasons: breeding, brood-rearing, and winter. Because of this, discussion of pheasant population dynamics and habitat requirements are often discussed in reference to one of these 3 seasons. An informative and in-depth overview of pheasant bioenergetics and life cycle is described by Solomon (1983, 1984a, 1984b, 1984c, 1984d, and 1984e), Flake et al. (2012), and in a recent 6-part series within the South Dakota Conservation Digest (<http://www.gfp.sd.gov/ePubs/digest/PheasantEcology/index.html>). The following is a brief summary of the ecology of pheasants in South Dakota, including annual life cycle, habitat requirements, and limiting factors. This is not intended to be an in-depth look at pheasant ecology, but instead a quick summary for the reader.

Quality nesting habitat is an important limiting factor for pheasants in South Dakota, with presence of winter cover being another essential habitat component. Research has indicated that idle, herbaceous grasslands are the most important habitats for nesting pheasants (Trautman 1965b, Fedeler 1973, Olson and Flake 1975, Craft 1986, Schilowsky 2007). While other habitats such as alfalfa, roadside ditches, and spring-planted small grains are attractive to nesting pheasants, they generally do not produce many broods due to mowing and farming activities (Baskett 1947, Grode 1972, Hanson and Progulske 1973, Olson and Flake 1975, Craft 1986, Leif 2004).

The breeding period begins when males begin their breeding displays in April and May. Male pheasants establish breeding territories during this time of year and attract females by crowing and flapping their wings rapidly. Males are capable of breeding with many (polygynous) female pheasants (Trautman 1982) and in captivity have been shown to breed with up to 50 females without loss of fertility (Shick 1947). Female pheasants are capable of producing an entire clutch of eggs from a single copulation (Schick 1952).

After courtship, female pheasants begin developing eggs which they lay at a rate of approximately 1 egg per day (Baskett 1947, Trautman 1982). Clutch sizes range from 8-12 eggs, of which most are fertile (Trautman 1982). Once all eggs have been laid, females begin incubation which peaks in May and lasts 23 days (Baskett 1947,

Trautman 1982). All fertile eggs hatch within 24 hours, after which the brood will leave the nest. If a nest is destroyed or abandoned, female pheasants will attempt to reneest (Gates 1966) and have been shown to attempt up to 4 nests in a single season (Dumke and Pils 1979). Female pheasants are also well known for “dumping” their eggs in the nests of other pheasants (Baskett 1947, Trautman 1982) and other upland nesting birds, such as prairie grouse (Simpson and Westemeier 1987), turkeys (Schmutz 1988), and ducks (Bennett 1936).

Pheasant broods typically have an even sex ratio at the time of hatching (Rodgers 1984). After hatching, pheasant chicks are covered in down, but quickly begin growing feathers and are capable of short flights at 2 weeks of age (Trautman 1950a). Chicks remain with a hen for approximately 8 weeks (Trautman 1982) and are dependent upon insects for food during this time (Hill 1985). Because of this dependence upon insects, grassland habitats with a high proportion of forbs are important for pheasant chicks (Hill 1985, Riley et al. 1998). Typically, at least one-third of the brood will die during the first 8 weeks of life, with predators, farm machinery, and extreme weather being significant causes of mortality (Baskett 1947, Riley et al. 1998). During late summer, it is common to see several female pheasants with mixed broods of varying size and age.

By fall, summer-hatched pheasant chicks are the size of adult birds, with males being larger and more brightly colored than females. As weather turns colder, pheasants begin to concentrate in areas of preferred winter habitat such as cattail wetlands and dense shrubs or woodlands (Fedeler 1973, Craft 1986, Gabbert et al. 1999). High quality winter cover habitat is essential for pheasants to endure South Dakota’s harsh winter winds and snow. Food plots of corn and sorghum are often planted near these winter habitats to help sustain pheasant populations through the season. Pheasants have been documented moving 1.9–2.1 miles (3–5 km) in winter months to take advantage of preferred winter habitats (Gabbert, unpublished data). Research has indicated that pheasants generally do not die from severe weather itself, but severe weather (e.g. deep snow) can make them more susceptible to predators (Dumke and Pils 1973, Perkins et al. 1997, Gabbert et al. 1999). Development of winter cover for pheasants has been a primary objective in South Dakota (Pheasants for Everyone 1988).

Late-fall also brings the much anticipated pheasant hunting season, which results in approximately 45% mortality for male pheasants in eastern South Dakota (Leif 2003). In addition, approximately 3% of females are incidentally shot during the hunting season (Leif 1996). However, fall harvest rarely removes all the available “excess” males from the population and there are sufficient breeding males the following spring.

SDGFP wildlife managers focus on the development and management of suitable habitat on public and private lands to meet the needs of pheasants during these biological seasons. Even with the best habitat management, weather is an uncontrollable factor that can jeopardize local pheasant populations. However, providing pheasants with these season-specific habitat requirements can greatly enhance survival and reproduction.

PHEASANT MANAGEMENT

SURVEYS

After the initial stocking efforts of pheasants during the early 20th century, pheasant management by SDGFP primarily included the trap and transfer of wild pheasants to fill pockets of suitable habitat void of pheasants. Management efforts continued to evolve through the years and currently include a broad spectrum of activities to monitor populations and strategic efforts to develop and manage pheasant habitat on public and private lands.

A long-term, historic record of pheasant population trends and statistics is necessary to measure the effects of various land-use changes, climatic conditions, harvest levels, and sociological changes on pheasant populations. Three methods are used to collect this information: pheasant brood survey, winter sex ratio survey, and the hunter harvest survey.

The pheasant brood survey is conducted by SDGFP annually to determine pheasant reproductive success, population trends, relative densities of populations throughout the state, and to predict pheasant population levels relative to previous years. This information, when combined with other factors such as status of the agricultural harvest and historical hunting pressure, can be used to predict hunter success and satisfaction for specific geographic areas of the state.

Survey indices are currently derived from 110, 30-mile pheasant brood routes that are distributed across South Dakota where pheasants are found in sufficient numbers to survey (Appendix Figure 1). Routes are surveyed from 25 July–15 August each year using standardized methods on mornings when weather conditions are optimal for observing pheasants. Also, pheasant broods are opportunistically counted throughout the survey period to estimate an average number of young per brood. Pheasants per mile (PPM) estimates are calculated by summing the mean brood sizes and broods observed with numbers of cocks and hens observed on each route. PPM estimates for the prior year and the average of the previous 10 years are compared with the respective year survey results. Results are compared within local areas using Wilcoxon signed-rank tests which take into account the direction (up or down) and magnitude of change for each route. Since PPM estimates are relative density estimates, comparisons are valid only between years within each local area.

The pheasant winter sex ratio survey is conducted annually from the end of the hunting season through March 30th to estimate winter sex ratios of pheasant populations throughout the state. The winter sex ratio indicates the degree of rooster harvest during the previous hunting season compared to a pre-hunting season sex ratio of approximately 90 roosters per 100 hens. According to Trautman (1982), 10 roosters per 100 hens is an ample sex ratio for breeding purposes. Any roosters in excess of this winter sex ratio indicate an under-utilization of surplus roosters from the previous hunting season.

The hunter harvest survey is conducted annually to obtain harvest-related statistics for pheasants. These statistics include number of residents and non-residents hunters, number of days hunted, number of pheasants harvested, and hunter satisfaction (Appendix Table 2).

The pheasant brood survey, pheasant winter sex ratio survey, and the hunter harvest survey provide the information used in the pre-season (P_1) population estimate formula as developed by Hickey (1955) and used first by Dahlgren (1963). Reliable estimates of pre-season populations have been calculated with this formula since 1947 and have been used for evaluating density trends (Trautman 1982). The variables in the formula are defined as follows: P_1 = pre-season population estimate; f_1 = pre-season sex ratio; f_2 = post-season sex ratio; K_f = estimated hen harvest; and K_t = estimated total harvest.

$$P_1 = \frac{(f_2 K_t - K_f)}{(f_2 - f_1)}$$

Data collected from the surveys described above can be used to estimate average pheasant and hunter densities by county (Appendix Figures 2-4). In addition, a measure of hunter satisfaction is obtained through the hunter harvest survey, with 1 being least satisfied and 7 being most satisfied. During the past 10 years (2005-2014), resident hunters have reported an average satisfaction of 4.94, with a low of 4.11 and a high of 5.39. Nonresident hunters have reported an average satisfaction of 5.61, with a low of 4.95 and a high of 5.88 (Appendix Figure 5).

SEASON STRUCTURE

During the past 90 years, pheasant hunting regulations have fluctuated considerably. Regulations have varied from a 163-day season, 10-bird daily bag limit that included 5 hens in 1944, to a 10-day season and 2-rooster daily bag limit in 1950 (Trautman 1982). During the 1944–1945 pheasant season, the state included 11 units to manage pheasant harvest. More recently and until 2006, the season was structured around 2 units; Unit 1 included all of South Dakota except the area included in Unit 2, which included the counties of Butte, Meade, Lawrence and Pennington west of the Cheyenne River. In 2007, these two units were merged into one statewide hunting unit, with certain restrictions applying to state and federal public lands.

The start date for the regular pheasant opener on the third Saturday of October is a tradition going back to 1958. Rooster-only hunting seasons have been authorized since 1947 (Trautman 1982). The daily bag limit of 3 roosters has been in effect since 1964, except for 1976-1978, when the daily bag limit was reduced to 2 roosters. Biologically, a daily bag limit greater than 3 roosters could be implemented; however, pheasant hunters have become accustomed to the current bag limit and many see no need for adjustment. Shooting hours from Noon to sunset has been consistent since 1958. Currently, shooting hours change to 10:00 a.m., Central Daylight Time, the second Saturday of the season and end at sunset.

In 1999, a youth-only pheasant season was incorporated into the season structure as a way to encourage youth participation in pheasant hunting. The youth-only season is open statewide on private and public land for 5 consecutive days beginning on the first Saturday of October. All public road rights-of-way are closed, except for the one-half of the road rights-of-way next to and part of public hunting lands. All youth must be accompanied by an unarmed adult.

In 2001, a resident-only pheasant season was initiated statewide for 3 consecutive days beginning on the second Saturday of October. This season is only open on lands open to public hunting of upland game birds. Only public road rights-of-way that are contiguous to these lands are open during this resident only season.

A mentored hunting program was introduced in 2008 as a way to allow parents to decide when their children are ready to begin hunting. Any resident youth, at least 10 years of age and less than 16 years of age, is not required to possess a hunting license as long as they are accompanied by a licensed hunting mentor at least 18 years of age. The one-on-one interaction in the field is intended to encourage hunter safety, hunter ethics, and respect for wildlife and their habitats. According to the latest hunter harvest survey, approximately 2,439 youth participated in the mentored hunting program during the 2014–2015 pheasant season.

HABITAT & PUBLIC ACCESS

Since the majority of the land base in South Dakota is privately owned (80%), private landowners are the primary stewards of habitat and wildlife it supports. Recognizing that high quality habitat on private land is necessary to sustain good pheasant populations, SDGFP has focused much effort on agricultural land use issues (e.g. Federal Farm Bill and agriculture policy), as well as habitat development and management on private land. This collaborative approach between private landowners, SDGFP, and other conservation partners have been and will continue to be critical in providing for proper pheasant management and public hunting opportunities at a statewide level.

The SDGFP delivers a comprehensive private lands habitat and access program, with numerous options available to private landowners for habitat management and development. Cost-share and incentive programs, as well as technical assistance, are available for food habitat plots, woody habitat, habitat fencing, grass seedings, grazing systems, wetland creations, wetland restorations, and riparian area enhancement.

In order to address the need for additional hunting access to areas with high quality habitat, SDGFP introduced the Walk-In Area (WIA) Program in 1988. This program has become an attractive alternative for private landowners to lease CRP and other quality habitat to SDGFP for public hunting access. Since its inception, the WIA Program has remained adaptive to accommodate private landowners and to address the needs of hunters across the state. One of those adaptations has been to offer up-front signing bonuses to secure multi-year WIA contracts to land enrolled in USDA conservation programs like CRP. Since 2011, SDGFP has been awarded \$2.5 million in grants from the Voluntary Public Access and Habitat Incentive Program administered by USDA to offer these signing bonuses.

The private lands habitat and access programs are described in greater detail on the Private Lands page of SDGFP's website (<http://gfp.sd.gov/wildlife/private-land/default.aspx>).

Since the quantity and quality of available habitat is such a vital component of pheasant management, wildlife managers must use every available resource to put habitat projects on the ground. Many of SDGFP's private lands programs are tailored to complement United States Department of Agriculture (USDA) conservation programs, such as CRP, Agricultural Conservation Easement Program (ACEP), Environmental Quality Incentives Program (EQIP), and the Conservation Stewardship Program (CSP).

As these USDA conservation programs have the potential to impact thousands of acres, SDGFP Private Lands Biologists and a Farm Bill/Access Coordinator serve on the USDA Natural Resources Conservation Service (NRCS) state technical committee and sub-committees of Wetland Reserve Easement (WRE), Agricultural Land Easement (ALE), EQIP, and CSP. In addition, SDGFP staff serve on the USDA Farm Service Agency (FSA) CRP sub-committee. This allows for significant input from wildlife managers in establishing program goals and objectives at the state level, developing ranking criteria, and creates a communication connection with USDA.

Strong working relationships with conservation partners are essential in maximizing the implementation of habitat development and management on private land. Therefore, SDGFP partners at varying levels of participation and commitment with numerous local, county, state and federal government agencies and non-governmental organizations. For example, through a unique partnership with Pheasants Forever (PF) and USDA NRCS, Farm Bill Biologists are located in specific USDA Service Center offices in priority habitat areas throughout central and eastern South Dakota. PF Farm Bill Biologists have training and knowledge of local, state and federal programs to assist landowners in meeting their personal habitat and land use goals. However, it is the cooperation of private landowners that allows for most habitat accomplishments.

SDGFP owns or manages approximately 714 GPAs across the state totaling over 296,000 acres (119,000 ha). Many GPAs located in central and eastern South Dakota are managed with a strong emphasis on pheasant habitat. With approximately 10% of South Dakota's land base under public ownership, SDGFP works closely with other public land agencies to incorporate habitat management for pheasants where feasible and appropriate with their land management objectives.

PHEASANT DEPREDATION

During the mid-2000s, SDGFP responded to approximately 75–125 different complaint sites per year, primarily in eastern South Dakota. Most depredation occurs on planted and emerging corn, with request for assistance varying with changes in pheasant densities across the state. Though requests for assistance with depredation have only been recorded for a relatively short period, it appears that landowners report more depredation complaints during years of increased agricultural inputs costs and commodity prices. Traditionally, SDGFP spread corn around the perimeter of fields experiencing pheasant depredation to reduce damage to planted crops. In order to identify more proactive means to address this emerging depredation issue, SDGFP funded a cooperative research project with South Dakota State University, which evaluated the use of anthraquinone (as a deterrent) to reduce pheasant depredation on corn (Hodne 2009). The seed treatment was found to be an effective method to reduce pheasant depredation of planted and newly sprouted crops. Pheasant depredation is now effectively prevented using anthraquinone-treated seed in problem areas. Since 2011, SDGFP has only received a total of 26 pheasant depredation complaints.

SHOOTING PRESERVES

SDGFP regulates and monitors licensed shooting preserves according to Administrative Rule 41:09:01, which allows for the hunting of released pheasants and other game birds. The number of shooting preserves approved for operation in South Dakota by the department has increased from 157 in 2001 to 194 in 2014 (Appendix Figure 6). All licensed shooting preserves are required to maintain accurate records of birds released and all birds harvested. The number of pen-raised pheasants released has increased

from 219,869 in 2001 to 420,074 released in 2014, with the harvest ratio of pen-raised and wild pheasants remaining steady (Appendix Figure 7). It should be noted that no licensed shooting preserve statistics are used in the statewide population or harvest estimates.

In summary, pheasant management in South Dakota primarily involves working with cooperating agencies and landowners to develop and manage quality pheasant habitat, monitoring populations, and finally, developing season structures that allow harvest of surplus roosters and maximum hunter participation.

PREDATOR CONTROL

Predator control is often suggested as a management tool to increase pheasant survival and increase nest success, both of which can increase population growth. Generally, mammalian predation is the primary cause of nest failure and pheasant mortality during the breeding season (Reviewed in Riley and Schulz 2001). Avian predation has been found to be the primary cause of mortality during the winter (Leif 2003, Leif 2004).

Several studies on mammalian predator control efforts have shown an increase in nesting success or found higher pheasant abundance when compared to non-removal sites (Reviewed in Riley and Schulz 2001, Frey et al. 2003). However, the most recent predator removal study in SD found minimal impact on pheasant nest success (Docken 2011). In order to achieve measureable significant improvements in nest success, predator control efforts must be very intense which makes the process expensive and logistically difficult to implement at a large scale. Because new predators fill the void left by removed animals, the impact of predator control is short-lived. Predator control can also have unintended consequences. For instance, intense coyote removal can lead to increased abundance of mesopredators such as red fox and striped skunks which are disproportionately more detrimental to nesting pheasants. Additionally, all raptors are federally-protected under the 1918 Migratory Bird Treaty Act, and eagles are further protected under the 1940 Bald and Golden Eagle Protection Act. Raptor control is not possible under current federal regulatory framework. Habitat management actions such as removing tall trees which could serve as perch or nest sites should be considered to reduce raptor predation. Food plots also provide a secure feeding location for pheasants during winter when raptor mortalities are most common.

Pheasant populations have risen and fallen in response to habitat availability, mostly grassland nesting habitat, in the absence of targeted predator control. For instance, the pheasant population reached extremely high levels in the mid and late-2000s when favorable weather conditions occurred and abundant CRP grassland habitat was available, and targeted predator control was not used. We recommend that habitat management be used as the primary tool to encourage pheasant population growth (see pheasant habitat best management practices section of this plan). Predation likely has an exaggerated impact on pheasant populations where sub-optimal habitat exists. Where predator control may be considered as a management option, managers should be aware that cost, logistics, and lack of effectiveness often limit success when compared to habitat management.

POPULATION AND HARVEST TRENDS

Since the pheasant brood survey began in 1949, the lowest statewide PPM of 1.03 was recorded in 1976 and the highest statewide PPM of 11.38 was recorded in 1961 (Appendix Table 2; Appendix Figure 8). The 10-year (2005–2014) average is 5.41 PPM (Appendix Figure 9). Pheasant brood sizes have been documented since 1946, with the highest of 7.89 recorded in 1952 and the lowest of 5.50 recorded in 2013 (Appendix Table 2; Appendix Figure 10). The 10-year (2005–2014) average is 6.17 chicks per brood (Appendix Figure 11).

The winter sex ratio survey is conducted annually to determine the ratio of roosters to hens observed in pheasant populations during winter months. This survey was initiated in 1947, with the lowest ratio of 21 roosters per 100 hens recorded in 1980, 1981, and 1983, and the highest ratio of 63 roosters per 100 hens recorded in 1950 (Appendix Table 2; Appendix Figure 12). The 10-year (2005–2014) average is 47 roosters per 100 hens (Appendix Figure 13).

Pre-season pheasant population estimates have ranged from 100,000 pheasants in 1919 during the inaugural pheasant season to a staggering high estimate of 16 million pheasants in 1945 (Appendix Table 2; Appendix Figure 14). The 10-year (2005–2014) average pre-season population estimate is 8.6 million pheasants (Appendix Figure 15).

The first pheasant season held in 1919 included an estimated harvest of 200 pheasants, with approximately 7.5 million pheasants harvested in 1945 (Appendix Table 2; Appendix Figure 16). It should be noted that in 1945, the daily bag limit included 8 pheasants and allowed for 4 hens. The 10-year (2005–2014) average for pheasant harvest is 1.6 million rooster pheasants (Appendix Figure 17).

As expected, there is strong correlation between pheasant populations, pheasant harvest, and the number of pheasant hunters. An estimated 1,000 hunters participated during the opening pheasant season in 1919, with approximately 212,000 hunters participating during the high pheasant year of 1963 (Appendix Table 2; Appendix Figure 18). During the past 10 years (2005–2014), the average number of residents, non-residents and total hunters are reported as 71,517, 93,723, and 165,239, respectively (Appendix Figure 19).

While season length and bag limits have changed throughout the years, the average reported pheasant harvest per hunter has ranged from 0.2 in 1919 to 54.1 in 1944 (Appendix Table 2; Appendix Figure 20). Since the change to a daily bag limit of 3 roosters (1979), an average harvest of 9.0 pheasants per hunter has been reported. The previous 10-year (2005–2014) average is 9.9 roosters per hunter (Appendix Figure 21).

A resident-only pheasant season has occurred the weekend prior to the opener of the regular pheasant season since 2001. From 2001–2014, an average of 19,200 hunters have participated, with an average total harvest of 36,471 pheasants, or an average bag of 1.94 pheasants (Appendix Figure 22).

Since 2001, the youth-only pheasant season has opened on the weekend prior to the resident-only season and currently is open for 5 days. From 2001–2014, approximately 25.3% of eligible hunters who hold a youth small game license and 5.3% of eligible

hunters who hold a junior combination license have participated in this season (Appendix Figure 23).

Since its inception the length of the regular pheasant season has been adjusted many times (Trautman 1982). Nevertheless, the length of the hunting season has little, if any biological impact on the population. From a 1-day season held in 1919 to a 163-day season in 1944, the season length has been relatively stable during the past 30 years with only incremental increases (Appendix Table 2; Appendix Figure 24). During the past 10 years (2005–2014), the length of the regular pheasant season has remained unchanged at 79 days.

HABITAT AND PUBLIC ACCESS TRENDS

Pheasants are a product of South Dakota's diverse agricultural landscape and pheasant populations are strongly associated with land use trends and farmland habitat. In addition to the effects of weather conditions, the quantity, quality and interspersions of habitat types are major factors in the seasonal and annual survival and reproductive capability of pheasants. Monitoring agricultural statistics is necessary when determining available habitats and the response of pheasant populations, both at a landscape and local scale. The following South Dakota agricultural statistics were obtained from the USDA National Agricultural Statistics Service (2014).

The number of farms in South Dakota has decreased from a high of 84,300 farms in 1931 to 31,700 farms in 2014 (Appendix Figure 25). As a result, the average size of farms in South Dakota has increased from 1,076 acres (435 ha) in 1976 to 1,366 (552 ha) acres in 2014 (Appendix Figure 26).

Corn production has historically been cyclic with producers responding to market prices and demand, USDA commodity program structure, and more recently to meet the need for corn-based ethanol production (Appendix Figure 27). The number of acres planted to soybeans has dramatically increased since the 1980s, with 500% increase in the number of acres planted in 2014 compared to 1980 (Appendix Figure 28). Herbicide and drought resistant genetics have allowed the range of both corn and soybeans to expand both north and west in South Dakota. Sunflowers, the other major row crop, overall have seen a general increase in production from just over 100,000 acres (40,400 ha) in 1977 to 535,000 acres (216,000 ha) planted in 2014 (Appendix Figure 29).

Depending on overall plant phenology and time of harvest, small grains have the potential to provide annual nesting and brood-rearing habitat for pheasants and other upland nesting birds. However, except for the number of acres planted to wheat (Appendix Figures 30-31), South Dakota has seen a dramatic decline in the number of acres planted to grain sorghum, barley, flaxseed, rye, and oats (Appendix Figures 32-36). For the first time since 1927, the number of acres planted to row crops exceeded that of all acres planted to small grains in 1994 (Appendix Figure 37).

Alfalfa harvest grew significantly during the 1940s and 1950s and has remained stable at 2.5 million acres (1.01 million ha) for the past 35 years (Appendix Figure 38). The number of hayland acres has remained relatively steady during the past 50 years (Appendix Figure 39). Cattle production had significant increases from 1940–1975, with

a small decline reported in all cattle numbers during the past 35 years (Appendix Figure 40).

Average cropland and pastureland values and rent prices differ across the state, with the highest values reported in the southeast portion of South Dakota. Land values and rent prices generally decrease as you move northwest across the state (Appendix Figures 41-42).

According to the U.S. Government Accountability Office (2007), an estimated 1.82 million acres (670,000 ha) of grassland was converted to cropland from 1982–1997. A more recent study found 1.84 million acres of grassland were lost, primarily to conversion to cropland, from 2006–2012 (Reitsma et al 2014). Grassland loss continues to occur at an alarming rate, and has resulted in widespread loss of available nesting and brood-rearing habitat for pheasants and other upland nesting birds.

Federal agricultural programs have historically, and will continue to have a profound effect on the availability of habitat types and wildlife populations, in particular, pheasants. No other collection of programs impacts the number of acres of quality habitat as significantly as the agricultural policies and conservation programs administered by the USDA. Recent federal Farm Bills have provided numerous conservation programs, such as CRP, and billions of dollars to address environmental issues on private land, and at the same time, create millions of acres of wildlife habitat.

Enacted in the 1985 Farm Bill, CRP is one of the most successful conservation programs for wildlife ever implemented across the nation and in South Dakota. Although the objectives of CRP were to address soil erosion and water quality, many wildlife species, in particular pheasants, rapidly responded to the undisturbed blocks of habitat distributed across much of South Dakota's agricultural landscape. Landowners are attracted to CRP as a voluntary, incentive-based conservation program that meets the diverse land and risk management needs for many South Dakota producers. The enrollment of cropland into CRP grew rapidly during the late 1980s and CRP acres have remained relatively stable until large amounts of expiring CRP acres began reverting back to crop production starting in 2007 and continuing today (Appendix Figure 43). The previous 10-year average for CRP enrollment in South Dakota is 1.23 million acres (497,000 ha) (Appendix Figure 44). As of October 1, 2014, there were 903,134 acres (365,000 ha) of CRP, with cropland being enrolled into numerous CRP conservation practices (CP). Approximately 342,830 acres (138,738 ha) (38%) of the total CRP acres currently in the program were enrolled under general CRP sign-ups (Appendix Figure 45).

The recent and future loss of expiring CRP acres is a major concern of wildlife managers in the Northern Great Plains. From 2007–2014, 556,209 acres (225,090 ha) of CRP expired in South Dakota, with a majority of these acres placed into row crop production. From federal fiscal years 2015–2019, an estimated 257,264 acres (104,111 ha) of CRP are scheduled to expire, thus having the potential to drastically affect pheasant and other wildlife populations (Appendix Figure 46).

In a study conducted by the Economics Department of South Dakota State University, current CRP contract holders were surveyed to estimate the number of CRP acres that are likely to revert back to crop production and to determine the main factors that influence post-CRP land use decisions. According to Janssen et al. (2008), compared

to all South Dakota producers, producers with CRP contracts are older, have more formal education, are less likely to have farming as their primary occupation, and have lower gross farm income. Over half of the CRP acres (57.8%) are held by either retirees or those who do not consider farming or ranching as their primary business or income. A majority of respondents indicated the re-enrollment options and market prices were the most important factors that will influence their decisions. In addition, CRP rental rates can play a significant role in landowner decisions. Current CRP county average soil rates can be found in Appendix Figure 47.

Based on respondent land use plans and re-enrollment preference and the amount of CRP acres held by each group, Janssen et al. (2008) project that 34.2% of respondent CRP acres are considered “very likely” to be enrolled, 28.8% of their CRP acres are “somewhat likely” to be re-enrolled, and 37.0% of their CRP acres are “not likely” to be enrolled and would be converted.

Janssen et al. (2008) found that 94% of their respondents reported that CRP lands were used for hunting by themselves, their family and friends, or other hunters. Only 10% of respondents with 17% of CRP acres reported that fee hunting occurs on their land. In addition, approximately 60% of respondents consider wildlife and wildlife habitat as important factors in their decision of whether to re-enroll their CRP contracts.

Although pheasants will select and use other habitats, there is a strong connection between pheasants and CRP. Favorable weather conditions and habitat provided by CRP have allowed pheasant populations to reach levels not seen since the Soil Bank era of the mid-1960s. In 2008, the State Acres for Wildlife Enhancement (SAFE) was developed in cooperation with FSA and other conservation partners to provide a simple and attractive CRP practice with a focus on pheasants in South Dakota. As of September 2014, South Dakota had enrolled 66,500 acres (27,000 ha) of pheasant SAFE. On November 25, 2014, the USDA announced that an additional 16,500 acres (6,677 ha) would be available for enrollment in South Dakota. SAFE is a great tool for landowners to enroll larger blocks of marginal cropland into continuous CRP and a method of re-enrolling expiring CRP acres.

For many decades, providing public pheasant hunting access has been an important component of SDGFP’s overall pheasant management plan. In 2014, 1.25 million acres (505,000 ha) of publicly accessible hunting land was enrolled in the WIA Program. While a large percentage of these acres are enrolled in western South Dakota, an estimated 400,000 (161,000 ha) acres are located within the core pheasant range. The number of acres enrolled in the program continues to remain steady (Appendix Figure 48) and an estimated 165,000 hunters per year have hunted pheasants on private land enrolled in the WIA Program from 1999–2008. The WIA Program has strong ties to private land with CRP, as one of its founding purposes was to provide hunting access to land enrolled in CRP. Since 2004, a CRP retention bonus has been paid on WIA contracts to give landowners an incentive to keep their marginal cropland acres in CRP. In 2011, the amount of this retention bonus was increased from \$1/acre/year to \$5.00/acre/year in the SE part of the state and \$2.50 in the rest of the state as the result of SDGFP receiving \$1 million grant through USDA’s Voluntary Public Habitat Incentive Program. SDGFP was awarded another \$1.5 million through the same program in 2015 to continue to offer this retention bonus on CRP as well as any other USDA conservation program that created undisturbed wildlife habitat on private land.

The James River Watershed Conservation Reserve Enhancement Program (JRW CREP), a cooperative sponsored CRP practice with USDA, has enrolled 82,000 acres (33,200 ha) within the JRW. This program allows landowners to voluntarily enroll cropland or re-enroll expiring CRP. The state provides an estimated 22% of the total program, which constitutes an incentive payment for providing mandatory public hunting access and all remaining costs of installing conservation practices.

Agricultural land use and CRP have the greatest impact on the availability and distribution of wildlife habitat in South Dakota. Additionally, SDGFP and other conservation partners provide an array of programs available to landowners to implement on-the-ground conservation practices. Extensive descriptions of these conservation programs can be found on the Private Lands page of SDGFP's website (<http://gfp.sd.gov/wildlife/private-land/default.aspx>).

PHEASANT HABITAT BEST MANAGEMENT PRACTICES

As reviewed and described briefly above, pheasants thrive in landscapes with a mosaic of habitat types which meet their specific year-round life cycle needs. Pheasant populations are generally supported by a “three-legged stool” of habitat composed of nesting/brooding habitat, winter cover, and winter food. Within a landscape, the loss or degradation of only one of these habitat types can cause the population to decline or the three-legged stool to “tip over”. Management of habitat for pheasants should strive to provide these three habitat types in favorable quantity, quality, and juxtaposition on the landscape. Provided below are broad recommended best management practices for pheasant habitat based on literature review and expert opinion which should be used to guide habitat management on private and public lands. For more in depth information related to specific management practices, contact a local SDGFP private lands habitat biologist or PF Farm Bill biologist. More information is also available at <http://www.gfp.sd.gov/wildlife/private-land/default.aspx>.

NESTING AND BROODING HABITAT

Although all habitat types are important, nesting/brooding habitat is considered the most limiting factor to pheasant populations. Grasslands, both managed (e.g. CRP, WPAs, GPAs) and working lands (grazing lands and hayland) are the primary nesting habitat in South Dakota. Small grain fields, particularly winter wheat, also provide nesting habitat. Good nesting habitat is not necessarily good brooding habitat. Pheasant broods select for and are most successful in habitat which provides mobility at ground level, overhead concealment, and abundant insects. Grasslands in an early successional state have a diverse mixture of grass and broad-leafed plants such as wildflowers and “weeds”; these areas represent excellent brood rearing habitat. Aggressive management is often necessary to maintain early successional habitat. Early successional habitat is also excellent nesting habitat.

Nesting and Brooding Habitat Best Management Practices

- Provide blocks of nesting habitat with a minimum size of 40 acres (16 ha) with 80–160 (32–64 ha) acres or larger being ideal. Nesting hen pheasants select for and are most successful in large blocks of un-fragmented nesting habitat.

- Use native species or non-invasive introduced species for upland habitat establishment.
- Manage existing upland habitat by haying, grazing, prescribed fire, disking, interseeding of forbs and chemical application to encourage early successional habitat and discourage invasion of exotic grasses (e.g. smooth brome and Kentucky bluegrass).
- Where brood habitat is thought to be limiting, establish “brood plots” containing all broad-leafed plants such as wildflowers.
- Control noxious weeds by spot treating infested areas in lieu of blanket spraying when possible to minimize loss of beneficial broad-leafed plants.
- As necessary, use 2–3 years of farming as seedbed preparation for grassland restoration efforts of non-native grasslands.
- Conduct haying operations after the primary nesting season (July 30 or later).
- Remove non-beneficial trees (not providing thermal cover) from uplands to reduce available perching/nest sites for raptors and to reduce nest depredation from edge-oriented mammalian predators.
- Remove abandoned buildings within and in close proximity to nesting habitat to reduce mammalian predator habitat.
- Include small grains, particularly winter wheat, in cropping rotations to provide nesting habitat.

Roadside Grassland Best Management Practices

- Use high diversity grass seed mixes containing wildflowers and other forbs when re-establishing roadside vegetation after surface disturbing activities
- Conduct haying operations after the primary nesting season (July 30 or later)
 - Pheasant production from otherwise annually hayed roadside habitat could be enhanced by harvesting forage on an every other year rotation with a harvest date of July 30 or later. This harvest regime would provide residual cover during the year of harvest to encourage pheasant nesting earlier in the season.

WINTER COVER

Pheasants require shelter from the elements during winter which can be severe in South Dakota. Substantial pheasant mortality caused by exposure to the elements has been documented during harsh winter storms. Providing adequate winter cover such as high quality shelterbelts, cattail sloughs, or tall warm season grasses can improve pheasant winter survival. Pheasants have been found to move 5–10 miles (8–16 km) from summer ranges to high quality winter cover.

Winter Cover Best Management Practices

- Establish and maintain 8–16 row shelterbelts composed of primarily low growing trees and shrubs. Narrow shelterbelts (< 8 rows) may be attractive to pheasants, but they may not provide adequate protection during harsh winter storms and may contribute to pheasant mortality.
- Prioritize new shelterbelt plantings to areas where current winter cover is lacking within 5 miles, or current shelterbelts are nearing the end of their lifespan.
- Locate new shelterbelt plantings in a manner that does not fragment existing uplands and does not circumvent potential for establishment and management of large blocks of intact upland nesting cover or wetland/grassland complexes.
- Preserve hydrology and retain emergent vegetation for wetlands that provide winter cover to pheasants.
- Where high quality winter cover such as emergent wetlands (cattail sloughs) and shelterbelts are lacking, 40 acre (16 ha) or larger blocks of warm season grasses, such as switchgrass, big bluestem, and Indiangrass can provide marginal winter cover.

WINTER FOOD

Pheasants primarily rely on waste grain such as corn, wheat, and sorghum for winter food. Pheasants also utilize food plots of un-harvested crops when available. Pheasants rarely starve to death, but management for winter food can increase over winter survival of pheasants by reducing predation rates. Pheasants using food plots have also been found to have improved body condition. Food plots can function as marginal winter cover when certain forage species are used.

Winter Food Best Management Practices

- Provide food plots of un-harvested corn, sorghum, millet, sunflowers, or similar forage crop. Soybeans provide minimal nutritional value to birds and are not recommended for use in food plots.
- Food plots should be of adequate size to provide food throughout the winter. Where use by deer is expected to be low, food plots of 1-2 acres (0.4 – 0.8 ha) may be all that is necessary.
- Establish food plots in close proximity to and preferably on the southeast side of existing winter cover. Food plot use by pheasants is increased when located near winter cover and when the surrounding landscape contains pheasant nesting/brooding habitat.
- Locate food plots in a manner that does not fragment existing uplands and does not circumvent potential for establishment and management of large blocks of intact upland nesting cover or wetland/grassland complexes.

- Where noxious weeds are not a historical problem, food plots may be replanted on an every other year rotation, thus encouraging the growth of beneficial broad-leafed plants during the second growing season after planting. This provides both winter foods from leftover forage and “weed” seeds as well as providing brooding habitat.

RECOMMENDED CHANGES TO CRP POLICY

The CRP represents one the most successful conservation programs ever implemented in the United States. The success of the program in the Midwest stems from the landscape-level implementation of grassland establishment. Pheasant and other upland nesting bird populations have thrived in response to the CRP. Since authorized in 1985, the CRP has undergone many policy changes and modifications to address specific resource needs and program limitations. While we still recognize the CRP as the most important conservation program for pheasants in SD, we believe further changes could strengthen an already strong program. The SDGFP participates in state and national technical committees related to CRP policy. Listed below are specific recommended changes to the CRP which the SDGFP believe are best for the resource and increase management options to participants in the program across South Dakota.

1. Allow producers to graze all CRP grassland and wetland practices while forgoing the midterm management cost share. A producer would work with NRCS to set a stocking rate that will adequately remove the vegetative cover. We recommend that interseeding of forbs be a cost share option in combination with grazing to increase forb abundance post-management.
 - Provides the producer with another option rather than destruction of the residue.
 - Grazing benefits several wildlife species by encouraging early successional habitat, especially if forbs are interseeded.
2. Allow producers to keep the residue from the management practice of clipping or mowing while taking a 25% reduction in that years payment. On fields 40 acres (16 ha) or larger the activity would be limited to 50% of the field over a 2-year period.
 - This allows the residue to be used in a more economical way rather than destroying it.
3. Allow producers to graze during the primary nesting season. Producer will work with NRCS to set a stocking rate that will adequately manage the vegetative cover.
 - Grazing is often the best way to control undesirable grass species such as encroaching smooth brome or Kentucky bluegrass within warm-season grass stands.
 - Grazing during the nesting season is not expected to have a detrimental impact on ground nesting birds.

4. When light disking or harrowing is the selected practice, allow producer to clip or mow the grass (taking the 25% payment reduction) and then receive cost-share for light disking or harrowing.
 - Light disking or harrowing does little good when there is thick residue covering the soil.
 - Allows producer to keep the hay while performing 2 management practices.
 - Light disking or harrowing is an excellent way to encourage early successional habitat.
 - Allow interseeding of forbs as a cost share companion practice to further encourage early successional habitat
5. Provide the option to do midterm management practices on CRP wetland acres.
 - Clipping, mowing, or grazing would benefit most wetlands.
 - This will provide open water areas for waterfowl in the spring and early successional habitat for pheasants when wetlands do not contain water.
6. Extend the dates for prescribed burning from April 30–May 30.
 - Extending the date for prescribed burning allows the producer to manage for invasive species (smooth brome and Kentucky bluegrass) that would otherwise benefit from an early burn.
 - Some nests will be destroyed, but the productivity of the habitat will be improved for providing long-term nesting and brood rearing cover.
7. Exempt producers from midterm management practices on CP22, CP29, and CP30 if midterm management is not feasible on those acres.
 - Riparian forested buffers (CP22) that do not have a grass buffer would only be trees and there is no CRP midterm management practice for trees.
 - Some CP29's and CP30's will be in areas that are too steep to clip, mow/disk, or harrow, might not have the resources for grazing (water and fence), and are not in areas that could be reasonably safe for prescribed burning.

GOVERNOR'S PHEASANT HABITAT SUMMIT AND WORK GROUP

On December 6, 2013, South Dakota Governor Dennis Daugaard hosted the Governor's Pheasant Habitat Summit in Huron to help identify causes for the decline and discuss potential solutions. More than 400 people attended and offered hundreds of suggestions for addressing pheasant habitat. An additional 1,000 people from around the country participated in the live video webcast.

Following the Summit, on January 7, 2014, Governor Daugaard announced the formation of the Pheasant Habitat Work Group (PHWG). Work group members included:

Pam Roberts, Pierre (Chair) - retired Secretary of Department of Labor and Regulation

Barry Dunn, Brookings - Dean, College of Agriculture and Biological Sciences, SDSU

Tim Kessler, Aberdeen - Pheasants Forever National Board Vice Chair

Mary Duvall, Pierre - District 24 State Representative

Jason Frerichs, Wilmot - Farmer, Senate Minority Leader, District 1 State Senator

John Cooper, Pierre - GFP Commission Chair, former GFP Secretary

Jan Nicolay, Chester - former State Representative, conservation advocate

Jeff Zimprich, Huron - USDA-NRCS State Conservationist

Doug Deiter, Faulkton - Farmer

Jeff Vonk, Pierre - GFP Secretary

Lucas Lentsch, Pierre - SD Secretary of Agriculture

Nathan Sanderson, Pierre - Governor's Policy Advisor for Agriculture and GFP

The Governor charged work group members with developing recommendations that “focus on practical solutions for maintaining and improving pheasant habitat.” The PHWG met 8 times from February to August; reviewed hundreds of comments, suggestions, letters, survey results, and scientific data; and developed this report of its activities.

Governor’s Habitat Work Group Recommendations

Recommendation #1: Facilitate greater collaboration among conservation partners to better utilize available resources for improving habitat management.

Recommendation #2: Establish a long-term, dedicated conservation fund and appropriate \$1 million in one-time funds to bolster private fundraising efforts.

Recommendation #3: Develop and implement the South Dakota Conservation Certification Program.

Recommendation #4: Create a multi-part “Habitat Pays” education and promotion series for inclusion in a variety of existing publications.

Recommendation #5: Revisit the current practices pertaining to mowing public rights-of-way.

Recommendation #6: Petition the U.S. Department of Agriculture’s Risk Management Agency (USDA-RMA) to include all South Dakota counties as eligible for crop insurance coverage on winter wheat.

Recommendation #7: Encourage the South Dakota Office of School and Public Lands to include a land management plan as a condition for securing a lease.

Recommendation #8: Support Congressional efforts to raise the federal Duck Stamp from \$15 to \$25.

A detailed description of each recommendation is provided in Appendix 1. To view the full report and more information related to the Governor’s Pheasant Habitat Summit including updates on the progress of each recommendation, visit: <http://habitat.sd.gov/resources/habitatsummit.aspx>.

Habitat Pays Initiative

Habitat Pays is a joint effort between the South Dakota Departments of Game, Fish and Parks and Agriculture to connect farmers and ranchers to the appropriate habitat resources and help them implement wildlife habitat where it makes the most sense to do so. Habitat Pays is a direct result of Governor Dugaard's 2013 Habitat Summit. Habitat Pays is designed to provide more information and education to assist landowners in designing, developing and funding habitat on their land. Working directly with habitat advisors who possess the knowledge of federal, state and local programs, landowners can find the right programs to meet their personal habitat and land use goals. To view the Habitat Pays website, visit <http://habitat.sd.gov/>.

PHEASANT RESEARCH

The following is a brief summary of past pheasant research trends, major highlights or findings conducted in South Dakota. This is by no means an exhaustive review of past research, but does include an extensive list of references of pheasant research in South Dakota in the Literature Cited & Publications Related to Ring-necked Pheasants in South Dakota section found on page 35. Some of these publications can be found at the SDGFP website <http://gfp.sd.gov/wildlife/management/research-projects/default.aspx> and at the South Dakota State University, Department of Natural Resource Management website <http://www.sdstate.edu/nrm/publications/theses.cfm>.

Research on pheasants in South Dakota began full swing in the 1940s and 1950s with the primary concerns being survey techniques (Banko 1948; Dahlgren 1956, 1959; Kimball 1949; Nelson 1949; Smith 1949, 1950, 1951, 1952; Trautman 1950a, 1952a, 1955) and winter habitat requirements (Bue and Nelson 1948, Bue 1949a, 1949b; Kirsch 1950b; Nelson 1950a; Norstog 1948). By the 1970s, biologists were concentrating more on reproduction and nesting ecology (Kuck et al. 1970, Olson and Flake 1975) and habitat use and selection (Grode 1972, Linder 1972, Fedeler 1973). By this time managers had realized that pheasants were truly a product of their environment, more specifically, habitat). Therefore, research continued to focus on influences of habitat (Craft 1986, Gabbert et al. 1999, Eggebo et al. 2003, Leif 2005, Schilowsky 2007) and land management programs on pheasants over the past 20–30 years (Trautman 1965c, Keyser 1986, Eggebo et al. 2003).

Many different survey techniques have been used in South Dakota, including crowing counts, rural mail carrier surveys, brood surveys, sex ratio counts, hunter questionnaires and hunter bag checks (Trautman 1982). Currently, pre-hunt population estimates in South Dakota are largely determined through summer brood surveys, winter sex-ratio counts, and hunter questionnaires using a formula presented by Hickey (1955) and first used by Dahlgren (1963) in South Dakota.

Nesting habitat selection has also been well documented in South Dakota with most studies indicating that pheasants select idle, herbaceous grassland cover for nesting (Trautman 1965b, Fedeler 1973, Olson and Flake 1975, Craft 1986, Schilowsky 2007). Olson and Flake (1975), Craft (1986), and Leif (2004) documented the importance of roadside ditches as pheasant nesting cover and Hanson and Progulske (1973) stated that roadsides were ranked as the second most important habitat to female pheasants during all months of the year. Elliott and Linder (1972) found that undisturbed uplands and wetlands provided by state-owned lands produced 50% of all pheasant chicks in northeastern South Dakota. They also found that late-mowed alfalfa and small grains were important nesting habitats on private lands. Grode (1972) monitored penned female pheasants and discovered they selected alfalfa over warm-season grasses as nesting cover. Similarly, Hanson and Progulske (1973) concluded that alfalfa was the most preferred habitat of female pheasants. Eggebo (2003) documented higher numbers of broods in idle cool-season grasses than in idle warm-season grasses. Additionally, the importance of set-aside land programs as nesting habitat has been documented by Trautman (1965b; Soil Bank Cropland Retirement Program), Keyser (1986; Pheasant Restoration Program), and Eggebo et al. (2003; Conservation Reserve Program). Pauly (2014) investigated the use of winter wheat by nesting hen pheasants. Pheasants selected CRP grassland at a higher rate than winter wheat, but nest success was similar. Pauly (2014) concluded winter wheat is an important pheasant nesting habitat.

In South Dakota where winter weather can often be severe, researchers have found that having available winter habitat may be just as important as quality nesting habitat. Leif (2005) found that male pheasants selected for idle herbaceous habitats followed by woody cover. Similarly, Schilowsky (2007) found that female pheasants selected for idle herbaceous and woody habitats more than they were available during late winter. Craft (1986) found that female pheasants selected for wetlands in the fall and woody cover in the winter. Fedeler (1973) found male pheasants selected for areas of harvested corn and woody cover in the winter. Schneider (1984) found that wetlands did the best job of reducing wind velocity at roost sites and that coniferous shelterbelts provided more

favorable roost sites than deciduous shelterbelts due to higher temperatures and decreased wind velocity.

Pheasants are short-lived species (Bever 1962) with high annual turnover and reproductive rates. Predators have the most profound effect on pheasants by destroying nests (Olson and Flake 1975, Leif 2004) and killing adult birds (Gabbert et al. 1999, Leif 1996, Leif 2003). Leif (1996) recorded a 46% mean annual survival of female pheasants with survival being the lowest during May. Leif (1996) also found no significant difference in survival between incubating and non-incubating females or females with broods and females without broods. Leif (2003) documented a 31% mean annual survival of male pheasants with predators being the primary cause of mortality. In addition, he determined that although mammalian predators killed the majority of pheasants during the breeding season, avian predators were the main predators during the winter. Researchers have found that severe winters often lower survival not by the weather conditions themselves, but by causing greater exposure of pheasants to predators (Gabbert et al. 1999). However, Bue and Nelson (1948) concluded that if winter storms occur at night while pheasants are roosting, losses could be severe.

Food plots are often planted for pheasants in South Dakota, with the majority of these being corn and sorghum. Crookston (1991) and Larsen et al. (1994) found that pheasant selected for food plots adjacent to dense wetland habitats. Bogenschutz (1992) found that wild foods and soybeans provided lower quality diets than corn or sorghum based on fat reserves and gut size of female pheasants. In addition, he found that female pheasants in areas without food plots were in poorer physical condition than those found in areas with food plots. Gabbert et al. (2001) documented higher survival of female pheasants whose home ranges contained a food plot compared to females whose home ranges did not contain a food plot.

Pheasants typically spend the majority of their lives in a relatively small area, but have the ability to move long distances when needed (e.g. disperse to better winter habitat during severe winters). Bue and Nelson (1948) found that pheasants seldom traveled farther than 1,475 feet (450 m) from loafing cover in the winter, and daily movements seldom exceeded 900 feet (275 m). Ruth (1972) found no significant effect of weather, including precipitation, wind, and barometric pressure, on daily movements of pheasants. Mean annual home range of female pheasants studied by Hanson and Progulske (1973) was 89 acres (36 ha). Gabbert et al. (2001) estimated a 52 acre (21 ha) median winter home range and Kuck et al. (1970) reported a mean home range of 29 acres (12 ha) during the nesting season for female pheasants. Fedeler (1973) studied male pheasants using radiotelemetry and discovered that individuals used less than 98 acres (40 ha) annually. He also found that they made shifts in their center of activity throughout the year, but the location of their home ranges seldom shifted. Leif (2003) found that the home range of male pheasants averaged 44 acres (18 ha) for breeding males and 11 acres (45 ha) for males without established territories. Additionally, Leif (2003) discovered that male pheasants dispersed a mean distance of 1.9 miles (3 km) from winter capture locations to the center of their breeding season home ranges.

Research conducted in South Dakota comparing wild pheasants to pen-raised pheasants has all indicated that stocking of pen-raised pheasants is neither economical nor recommended. Grode (1972) discovered that raising pheasants by allowing wild males to breed with pen-raised females resulted in low rates of reproduction. Leif (1994)

documented significantly lower survival, nest success, and brood rearing success of pen-reared females compared to wild females.

Runia and Solem (2014) investigated spent lead shot availability, ingestion, and acute effects on pheasants. Within licensed shooting preserves, spent lead shot was most abundant where shooting was concentrated at the end of linear habitats. About 4% of wild pheasants harvested on licensed shooting preserves had ingested lead pellet(s) and only 1% of wild pheasants harvested from non-preserve areas had ingested lead pellet(s). When captive pheasants were gavage-fed 1 and 3 lead pellets, no mortalities were observed during a 21-day experiment. Although wild pheasants ingest spent lead pellets, it appears they are less susceptible to the acute effects of lead poisoning in comparison to mourning doves and waterfowl.

PHEASANT ECONOMICS

According to a survey of resident and non-resident hunters by Gigliotti (2004), hunters reported that “time spent with friends and family, and the overall outdoor experience”, were the top reasons why they enjoyed pheasant hunting in South Dakota. Whatever their reasons, the activities and expenditures associated with pheasant hunting have a significant impact on local economies across the state.

For motels, restaurants, convenience stores and other businesses, the annual pheasant season has a profound impact on local communities. Using survey statistics from the 2011 National Survey of Fishing, Hunting, and Wildlife-Associated Recreation (U.S. Department of Interior 2011) and an inflation rate of 3%, the estimated economic impact attributed to pheasant hunting was \$154.5 million in 2014. The previous 10-year average for total pheasant hunting related expenditures was \$189.5 million (Appendix Figure 49).

Resident license sales have remained relatively steady, while non-resident license sales have increased significantly during the past 10 years (Appendix Table 2). The revenue generated through license sales provides income for SDGFP to develop and manage wildlife habitat and to provide public access opportunities for hunters. The relationship between pheasant populations and license sales is obvious; therefore, high pheasant populations generally indicate strong license sales, thus a budget that allows SDGFP to invest in habitat and public access for pheasant hunters and to meet the goals of other conservation efforts.

The annual Governor’s Pheasant Hunt markets the quality of life and economic opportunities available in South Dakota to business leaders from across the nation. Habitat development for pheasants has other indirect economic benefits, such as expanded opportunities for bird watching and the reduction in flooding and soil erosion. In addition, revenue generated from the sales of small game licenses is used to work with private landowners in developing and managing wildlife habitat and to provide and improve upon lands available for public hunting opportunities.

ISSUES, CHALLENGES AND OPPORTUNITIES

The management of pheasants in a dynamic agricultural environment creates numerous challenges for wildlife managers. While not an exclusive list, the most important issues are described below. They are the foundation for the goals, objectives, and strategies

articulated in this plan and must be addressed for the plan to be successfully implemented.

LOSS OF HABITAT

The increasing loss of habitat has the potential to adversely affect pheasants and other wildlife populations in South Dakota. According to Wright and Wimberly (2013), approximately 1.3 million acres (526,000 ha) of grassland was converted to cropland across the Western Corn Belt from 2006–2011. Reitsma et al. (2014) reported a 1.84 million acre loss of grassland from 2006–2012, mostly in the pheasant belt of eastern South Dakota. Wildlife managers, in close cooperation with outdoor enthusiasts and the general public, need to find solutions to address the recent and anticipated loss of CRP, conversion of native grassland to cropland, wetland drainage, and other issues adversely affecting our natural resources and wildlife habitat.

FEDERAL FARM BILL PROGRAMS

While the 2014 Farm Bill provides a variety of conservation programs, the reduction in the national allocation of CRP acres from 32.0–24.0 million acres (12.95–9.71 million ha) by October 1, 2016, will likely increase competition among states and limit the opportunities available to many landowners who like CRP as an option in their land management decisions. General CRP sign-ups may be limited in the future; therefore it will be critical that wildlife managers work with USDA officials to encourage general sign-ups and to maximize the use of all continuous CRP practices. In addition, the use of EQIP and ACEP should be promoted to address other resource concerns while also providing pheasant habitat. To maximize the impact of federal conservation programs, SDGFP should continue to complement CRP and other programs by providing additional incentives where appropriate and designing other habitat programs to increase the wildlife habitat value of selected federal Farm Bill programs.

LANDOWNER DEMOGRAPHICS

South Dakota landowner demographics are changing and have the potential to impact private lands management and consequently could influence wildlife habitat and populations. The number of farms in the state has declined in half since 1960 while the size of farms has increased, although this trend has flattened over the last decade (USDA NASS 2014). In many areas, smaller “traditional family farms” are being replaced by agri-business where more intensive farming practices may result in decreased habitat. In addition, South Dakota has seen an increase in recreational or non-traditional land buyers seeking a place to hunt or otherwise enjoy the outdoors. This surge in recreational landowners has created thousands of acres of quality wildlife habitat, but has the potential to reduce traditional access to wildlife populations by the general public.

COMMERCIALIZATION OF WILDLIFE

Commercial hunting operations have been present in South Dakota for many years, with fee hunting for pheasants providing alternative sources of income for some family farms and the growth of businesses for others. Fee hunting will continue to have both direct and indirect impacts, both negative and positive, on wildlife populations, habitat, and public access. While many fee hunting operations provide excellent pheasant habitat, some hunters and others feel fee hunting reduces the amount of land available for non-fee hunting and access opportunities. South Dakota state law (41-2-23) requires that lands improved by SDGFP habitat cost share programs are open to reasonable use by the public. Thus, an increase in commercial hunting operations and licensed shooting

preserves has the potential to impact the agency's private lands and access programs. Cooperation among commercial hunting operators, pheasant hunters, and wildlife managers is essential for the continued success of pheasant management in South Dakota.

BUDGET AND FUNDING SOURCES

The primary funding source for the SDGFP's private land habitat programs is from hunting licenses and Wildlife Restoration (Pittman-Robertson) funds. Conservation programs available through federal farm programs have placed numerous acres of habitat on marginal cropland acres. As a result of prospering wildlife populations, in particular pheasants, hunting license sales have provided adequate funding to support habitat and public access programs that complement CRP and other habitat programs. While reliable funding has been provided by traditional sources, SDGFP should explore and consider alternative sources to meet the demand of maintaining a solid foundation of high quality habitat.

ALTERNATIVE NESTING SOURCES

Although undisturbed grassland, such as CRP, has been shown to be the most beneficial for the production of pheasants, winter wheat has been shown to provide important nesting habitat in cropped landscapes (Pauly 2014). Winter wheat remains relatively undisturbed during the nesting season and offers overhead concealment similar to perennial grasses. Programs or initiatives that promote the use of winter wheat in cropping rotations could increase the availability of this alternative nesting habitat.

CONSERVATION PARTNERS

To complete habitat projects on private lands and make recommendations for federal agricultural policies, SDGFP participates with other conservation partners on numerous habitat-based initiatives and projects. It is important that SDGFP continues to maintain existing partnerships and seek new conservation partners to meet the challenges and opportunities of working with private landowners.

PUBLIC HUNTING ACCESS

The availability of public hunting opportunities is another significant priority for SDGFP wildlife managers and pheasant hunters. South Dakota's WIA Program has been very successful for hunters and landowners alike. The WIA Program has been quite attractive to private landowners, and efforts continue to improve the availability and quality of private land enrolled into the program. Keeping program guidelines adaptive to meet the needs of landowners will be important for future growth of this program.

OUTREACH & EDUCATION

Efforts to inform the public and landowners on the proper management of pheasant habitat and available programs are critical to maintaining desired pheasant populations. Increased collaboration between private, state, federal, and non-governmental agencies is essential, along with the dissemination of important information through public meetings, workshops, and other media outlets.

GUIDING PHILOSOPHIES OF THE SOUTH DAKOTA DEPARTMENT OF GAME, FISH AND PARKS

Values are deeply held beliefs. They form the salient basis for all decisions, actions and attitudes. Agencies do not have values; people do. The following statement reflects the collective values of the people with the SDGFP in relation to pheasant management in South Dakota.

WE BELIEVE...

- That wildlife, including pheasants, contributes significantly to the quality of life in South Dakota and therefore must be sustained for future generations.
- In providing for and sustaining the diversity of our wildlife heritage for present and future generations.
- That recreational hunting is a legitimate use of pheasants and must be encouraged and preserved.
- That the stewardship provided by private landowners is critical to the future of ring-necked pheasants and deserving of recognition and respect.
- In the management of wildlife in accordance with biologically sound principles.
- That pheasants serve as a flagship species for the conservation of other species and their habitats.
- That the future of wildlife, including pheasants, depends on a public that appreciates, understands, and actively supports wildlife conservation and has the right to participate in decisions related to wildlife issues.

GOALS, OBJECTIVES AND STRATEGIES

PRIVATE LANDS HABITAT

GOAL 1: The SDGFP will partner with private landowners and other conservation partners to conserve, restore, and manage habitats critical for pheasants and other wildlife species.

CONSERVATION RESERVE PROGRAM (CRP)

OBJECTIVE 1.1: Strive for at least 1 million acres (404,000 ha) of undisturbed CRP grassland habitat on private lands in South Dakota from 2016 through 2020. Advocate for policy in the next Farm Bill which would allow CRP acreage to reach the long term goal of 1.5 million acres (607,000 ha) in South Dakota.

STRATEGIES

1.1.1 Maintain support for CRP in federal Farm Bill legislation through continued cooperation with the Governor's Office, USDA, other state and federal agencies, non-governmental conservation organizations, coalition groups (e.g. Northern Great Plains Working Group, Association of Fish & Wildlife Agencies), landowners, and agricultural groups.

- 1.1.2 Continue to advocate the use and proper timing of CRP general sign-ups.
- 1.1.3 Continue to advocate for strategic use of existing and new continuous CRP practices that provide quality pheasant nesting habitat (e.g. CP-37, CP-38, grazing lands).
- 1.1.4 Annually seek and provide assistance to landowners with expiring CRP contracts by providing re-enrollment options into general and continuous CRP or other programs that are available for maintaining all or a portion of this grassland habitat.
 - 1.1.4a At the appropriate times use direct mailings to producers with expiring CRP contracts to achieve strategy 1.1.4.
- 1.1.5 Continue to provide financial commitment to the 82,000 acres (33,200 ha) enrolled in the JRW CREP and utilize funding sources as they become available to enroll the project goal of 100,000 acres (40,000 ha) in the JRW CREP.
 - 1.1.5a Identify means to re-enroll expiring JRW CREP agreements beginning in 2019.
- 1.1.6 Assess and identify potential partners and resources for additional CREP enrollments within other watersheds.

GRASSLAND MANAGEMENT

OBJECTIVE 1.2: Advocate proper management of range, pastureland, and planted grassland cover such as CRP to enhance quality of nesting and brood-rearing habitat on private lands.

STRATEGIES

- 1.2.1 Continue to support the increased use of planned range management through USDA's EQIP program, as well as other partnership efforts involving the United States Fish and Wildlife Service (USFWS) Partners for Fish & Wildlife Program, South Dakota Grassland Coalition, and local conservation districts to improve range and nesting conditions on native range and tame pastures.
- 1.2.2 SDGFP private lands biologists will remain involved with appropriate State Technical sub-committees that recommend/develop guidance and policy for USDA programs [e.g. CRP, EQIP, ACEP (WRE & ALE), CSP]. See page 16 of this plan for a list of specific recommendations for CRP.
- 1.2.3 When applicable, SDGFP private lands biologists will provide input for midterm management, prescribed burning, managed haying and grazing, and emergency haying and grazing guidelines on appropriate CRP contracts.
- 1.2.4 SDGFP will continue to contribute funds to range management projects available through Conservation Districts that often involve USFWS private lands staff.

- 1.2.5 SDGFP private lands biologists will continue to encourage landowner interest and participation in implementing grazing stewardship practices through department cost-share programs, including managed grazing systems designed to measurably benefit wildlife and long-term sustainable use of native rangelands and tame pastures for livestock production.
- 1.2.6 Continue to collaborate with conservation partners and seek opportunities to provide technical and financial assistance to incorporate prescribed fire as a management tool for grassland plant communities.
- 1.2.7 SDGFP will continually provide recommendations to private landowners on alternatives to increase pheasant production in hayfields and the proper timing and technique to use haying and mowing as a management tool for grassland plant communities.

WINTER COVER

OBJECTIVE 1.3: Advocate the establishment and maintenance of quality winter cover on private lands to increase winter survival of pheasants.

STRATEGIES

- 1.3.1 Where possible, continue to restore hydrology on wetlands throughout the pheasant range to provide dense emergent vegetation for heavy winter cover habitat.
- 1.3.2 Continue to work closely with private landowners to maintain and increase food plot habitat projects in conjunction with other winter cover such as emergent wetland vegetation or woody cover through department cost-share programs.
- 1.3.3 Continue to work closely with department staff, state foresters, PF Farm Bill Biologists, and USDA offices to establish quality woody winter cover through department cost-share programs.

OTHER HABITAT PROGRAMS & INITIATIVES

OBJECTIVE 1.4: Promote the establishment and maintenance of high quality pheasant habitat on private lands using other programs and initiatives available from conservation partners to maintain and expand pheasant habitat in South Dakota.

STRATEGIES

- 1.4.1 Annually work with PF Farm Bill Biologists, USDA offices, USFWS, and other partners to promote and deliver habitat cost-share programs.
- 1.4.2 Maintain existing partnerships with PF, NRCS and SDGFP to fund the appropriate level of Farm Bill Biologists in NRCS offices to assist private landowners with technical assistance and the promotion of all habitat programs.
 - 1.4.2a Continually assess the need for technical services provided by Farm Bill Biologists and staff the appropriate positions as budgets allow.

- 1.4.3 Maintain existing partnerships with Ducks Unlimited (DU), NRCS, and SDGFP to fund the appropriate level of Conservation Program Biologists in NRCS offices primarily to assist private landowners with assistance related to ACEP.
- 1.4.4 Maintain existing partnerships with DU, USFWS, and SDGFP to fund the appropriate level of Conservation Program Biologists in USFWS Offices to primarily provide private landowners with technical assistance related to USFWS wetland and grassland easements.
- 1.4.5 Continue to promote and inform private landowners of opportunities to voluntarily protect habitat through the USFWS wetland and grassland easement programs.
- 1.4.6 Annually coordinate efforts with conservation partners to fully utilize funding opportunities available through matching grant programs (e.g. North American Wetlands Conservation Act).
- 1.4.7 Promote the importance and value of winter wheat for nesting cover.
 - 1.4.7a Advocate for incentives to include winter wheat in cropping rotations in programs such as EQIP, CSP, or other promotions.
- 1.4.8 Remain fully engaged with the Governor's Habitat Conservation Initiative and the Habitat Conservation Board to assist in maximizing habitat conservation funds and habitat accomplishments.
- 1.4.9 By October 2015, establish a habitat central web site as recommended by the Governor's Pheasant Habitat Work Group which would include producer testimonial, summaries of available programs from all potential partners, and additional information useful to producers/farmers interested in developing habitat.
- 1.4.10 Assist with the implementation of habitat programs/initiatives created and utilization of funds made available through the Habitat Conservation Fund.

DEPREDATION

OBJECTIVE 1.5: The SDGFP will continue to assist private landowners experiencing pheasant depredation using the tools available in a comprehensive wildlife depredation program.

STRATEGIES

- 1.5.1 Annually work with landowners to reduce pheasant depredation to tolerable levels.
- 1.5.2 Continue to implement and improve the department's comprehensive wildlife depredation program to address pheasant depredation in the future.

PUBLIC LAND HABITAT

GOAL 2: The SDGFP will conserve, restore, and manage habitats critical for pheasants and other upland nesting birds on GPAs, through fee title purchases and through cooperative management agreements, leases, and partnerships with other public land management agencies.

MANAGEMENT OF GAME PRODUCTION AREAS

OBJECTIVE 2.1: The SDGFP will develop, annually review, and update management plans for all GPAs.

STRATEGIES

- 2.1.1** Where pheasants are the primary habitat management species, best management practices for pheasant habitat management (page 16 of this plan) will be used with discretion to guide development and updates of GPA management plans within fiscal, biological, and land use constraints.
- 2.1.2** Continue to support scientific evaluation, including cost-effectiveness of nesting, brood rearing and winter habitat developments and management practices utilized on GPAs.
- 2.1.3** When necessary (e.g. new employees, research results), provide information and training to department staff on pheasant ecology, pheasant habitat management practices and research project findings that contribute to improving management decisions on GPAs.
- 2.1.4** Maintain existing partnership with Habitat Forever/Pheasants Forever to fund the appropriate level of habitat specialist positions to conduct habitat work on GPAs.
 - 2.1.4a** Continually assess the need and identify funding sources to staff additional habitat specialist positions where feasible and budget allows.
- 2.1.5** Continually assess and prioritize resource needs necessary to carry out GPA habitat management and development activities.

ACQUISITION OF GAME PRODUCTION AREAS

OBJECTIVE 2.2: The SDGFP will acquire GPAs from willing sellers for the purpose of developing and managing habitats to benefit local pheasant populations.

STRATEGIES

- 2.2.1** Expand existing GPAs through on-going acquisition efforts.
- 2.2.2** Acquire new GPAs with the focus being on farmlands with habitat development potential, existing high quality habitats (e.g. CRP, ACEP), wetlands, and remnant native prairie tracts.

- 2.2.3** Continue to utilize funding partnerships (e.g. PF, DU), funding grants (e.g. NAWCA), and Federal Aid in Wildlife Restoration (Pitman-Robertson Act) funds to acquire new GPAs.

OTHER PUBLIC LAND

OBJECTIVE 2.3: The SDGFP will encourage other public land management agencies to protect, acquire, maintain, and improve habitat to benefit local pheasant populations.

STRATEGIES

- 2.3.1** Annually release a press statement in cooperation with DOT reminding producers of the importance of roadsides for nesting and roadside mowing laws for state highways.
- 2.3.2** Continue to support USFWS acquisition of Waterfowl Production Areas, wetland easements, and grassland easements.
- 2.3.3** Continue to support the efforts of the South Dakota Parks and Wildlife Foundation, Northern Prairie Lands Trust, and other conservation organizations in the preservation and protection of wildlife habitat.
- 2.3.4** Collaborate with the SD Department of Transportation and DOT Commission in the review and suggested revisions of roadside mowing rules as they relate to pheasant nesting habitat.
- 2.3.5** As also recommended by the Governor's Pheasant Habitat Work Group, encourage the SD School and Public Lands (SDSPL) to include a land management plan as a condition of securing a lease. Collaborate and provide technical assistance to SDSPL as necessary in the implementation of this condition.

POPULATION DYNAMICS

GOAL 3: The SDGFP will continue to monitor population and habitat trends and conduct research as needed to address population and habitat-related questions.

SURVEYS

OBJECTIVE 3.1: The SDGFP will continue to use and improve upon current population, harvest, and public opinion surveys to monitor population trends and estimate harvest and hunter satisfaction.

STRATEGIES

- 3.1.1** Annually conduct the pheasant brood survey to determine reproductive success, population trends, relative densities of populations, and to evaluate the effects of weather and land-use changes on pheasant production. Data will be collected using mobile data collection units, capable smart phones, or handheld tablets.

- 3.1.2 Annually conduct the pheasant winter sex ratio survey to determine the degree of harvest from the previous hunting season and for conversion of data to true indices of productivity. Data will be collected using mobile data collection units, capable smart phones, or handheld tablets.
- 3.1.3 Annually conduct hunter harvest surveys to obtain harvest statistics for pheasants and other upland game species and to determine hunter satisfaction.
- 3.1.4 SDGFP representatives will attend the biennial meeting of the National Wild Pheasant Technical Committee. This meeting facilitates the exchange of information between states on survey techniques, harvest regulations, research and habitat management.

RESEARCH

OBJECTIVE 3.2: The SDGFP will continue science-based research and habitat inventories to answer questions related to pheasant biology, effects of land use change, and effect of habitat management practices to enhance pheasant populations.

STRATEGIES

- 3.2.1 Due to recent and expected losses of CRP acres, land use and management changes, and a shift in landowner demographics, future research will focus on habitat inventory and pheasant response to habitat management practices and land use and management changes (e.g. cellulosic biofuel production, conversion of native grasslands, genetically modified crops, effects of pesticides, drainage tile).
- 3.2.2 Use department researchers and managers to develop, conduct, and report findings of small-scale pheasant related research projects.
- 3.2.3 Continue to coordinate and provide funding for large-scale research projects with academic institutions.
- 3.2.4 By 2019, develop an annotated bibliography of pheasant related research conducted in South Dakota. Update as necessary to include future research findings.

PUBLIC ACCESS

GOAL 4: The SDGFP will provide the public with hunting access to quality pheasant habitat on private and public land.

OBJECTIVE 4.1: By 2019, lease an additional 50,000 acres (20,000 ha) of CRP on private land for public hunting access in areas of the state that provide high quality pheasant hunting opportunities.

STRATEGIES

- 4.1.1 Focus access efforts to maximize hunting opportunities on habitat provided by local, county, state, federal and non-governmental programs.

- 4.1.2 Continue to monitor and maintain habitat quality on all private lands enrolled in access programs for hunting opportunities.
 - 4.1.2a Monitor hunter perception of habitat quality using future Hunter Evaluation Surveys (e.g. Hunter Evaluations of WIA Surveys).
 - 4.1.2b Maintain efforts to respond to hunter concerns regarding habitat quality on specific tracts of public and private land open to public hunting.
- 4.1.3 Annually seek opportunities to create new programs to secure additional access that cannot be secured using existing SDGFP private lands programs.
- 4.1.4 Working through the Wildlife Division's Access Committee, continue to evaluate all SDGFP hunting access programs, including payment schedules and geographic emphasis areas, to ensure access program resources are being dedicated to areas providing the greatest return on investment.

OBJECTIVE 4.2: Assure lands open to public hunting are accessible to hunters.

STRATEGIES

- 4.2.1 Conduct field checks to assure GPAs and lands enrolled in private land public hunting programs are adequately marked with boundary signs.
- 4.2.2 Continue to explore opportunities to assist SDSPL with posting of boundaries and access trails for public hunting opportunities.
- 4.2.3 Continue to annually prepare, print, and distribute copies of the South Dakota Hunting Atlas.
 - 4.2.3a Continue to provide the South Dakota Hunting Atlas as a pdf document and interactive map within the department's website, as a smartphone application, and as a map file for certain GPS units.

PUBLIC AWARENESS

GOAL 5: The SDGFP will inform and educate the public on pheasant ecology, management, and research.

OBJECTIVE 5.1: The SDGFP will continue to promote public, landowner, and conservation agency awareness of pheasant and habitat management and issues of highest conservation concern.

STRATEGIES

- 5.1.1 By April 2016, provide an electronic copy of the "Ring-necked Pheasant Management Plan for South Dakota, 2016-2020" on the department's website. Printed copies will be available upon request.
- 5.1.2 By May 2016, provide an electronic copy of the "Ring-necked Pheasant Management Plan for South Dakota, 2016-2020" to South Dakota's congressional delegation as an information reference and to promote awareness

on the importance of Federal Farm Bill programs and other ag policy related to pheasant habitat.

- 5.1.3** Continue to develop and distribute detailed information to improve public knowledge of pheasant biology, including habitat requirements and population dynamics. Examples include the 6 part pheasant habitat ecology series (<http://gfp.sd.gov/ePubs/digest/PheasantEcology/index.html>) and the recently published pheasant book (<https://gfp.sd.gov/shop.aspx>). When and where appropriate, such information should also include facts regarding the limitations of some South Dakota landscapes in supporting large numbers of pheasants (e.g. parts of western South Dakota). The department will periodically use social media to share existing publications related to pheasant ecology.
- 5.1.4** Provide articles for inclusion in the SDGFP Landowners Matter newsletter regarding pheasant habitat and available habitat development options.
- 5.1.5** Include a one page section in the South Dakota Conservation Digest titled "Conservation Corner" in which habitat management techniques are discussed.
- 5.1.6** Annually review the need to provide training for department staff (e.g. new staff, new and updated programs) related to habitat programs, pheasant habitat requirements and habitat management.
- 5.1.7** Working with other conservation partners, annually review the need to provide landowner/habitat workshops to inform and promote technical and financial assistance available to landowners in developing and managing wildlife habitat.
- 5.1.8** By the end of 2016, provide all publicly available published pheasant research conducted in South Dakota and other information related to pheasants and their habitats in an electronic format on the SDGFP website.
- 5.1.9** Annually determine and disseminate the economic and recreational value of pheasants and pheasant hunting to justify staff time and expenditures in meeting the goals of all pheasant management activities.
- 5.1.10** As recommended by the Governor's Pheasant Habitat Work Group, cooperate with other state agencies in the development of a multi-part "Habitat Pays" educational promotional series.
 - 5.1.10a** Initial promotional information will parallel efforts in the development of the habitat central website described in Strategy 1.4.9.
 - 5.1.10b** Additional information for producers/farmers will be added to the habitat central website and outreach efforts as developed (e.g. web-based tool to evaluate property in making land management decisions).
- 5.1.11** By the end of 2016, start a pilot program to provide advanced pheasant habitat management classes to private landowners to be offered initially in Sioux Falls, Brookings, or Mitchell. Classes will be taught by SDGFP public land managers and will include classroom and field components.

LITERATURE CITED^{LC} AND PUBLICATIONS RELATED TO RING-NECKED PHEASANTS IN SOUTH DAKOTA

- Acker, D. C. 1968. What pheasants mean to South Dakota. Proceedings of the Pheasant Seminar, South Dakota Chapter of The Wildlife Society, November 1968, Brookings, South Dakota, USA.
- Agee, C. P., W. Jackson, D. R. Cook, and D. Fisher. 1968. Management and techniques to increase pheasant production in the Midwest. Proceedings of the Pheasant Seminar, South Dakota Chapter of The Wildlife Society, November 1968, Brookings, South Dakota, USA.
- Allen, D. C. 1969. Evaluation of the ovulated follicle technique as a means of determining pheasant production. Thesis, South Dakota State University, Brookings, South Dakota, USA.
- Atkins, T. D. 1966. Effects of dieldrin on reproduction of penned hen pheasants. Thesis, South Dakota State University, Brookings, South Dakota, USA.
- Atkins, T. D., and R. L. Linder. 1967. Effects of dieldrin on reproduction of penned hen pheasants. *Journal of Wildlife Management* 31:746-753.
- Banko, W. 1948. The radius of audibility of pheasant cock calls. Pitman-Robertson Quarterly Progress Report 17-R-2, No. 8, South Dakota Department of Game, Fish and Parks, Pierre, South Dakota, USA.^{LC}
- Baskett, T. S. 1947. Nesting and production of the ring-necked pheasant in north-central Iowa. *Ecological Monographs* 17:1-30.^{LC}
- Baxter, W. L. 1968. Effects of dieldrin on penned hen pheasants in the second generation. Thesis, South Dakota State University, Brookings, South Dakota, USA.
- Baxter, W. L., R. L. Linder, and R. B. Dahlgren. 1969. Dieldrin effects in two generations of penned hen pheasants. *The Journal of Wildlife Management* 33(1):96-102.
- Beatty, R. L. 1953. Non-resident pheasant hunting as a source of business and revenue in South Dakota. Bulletin 31, Business Research Bureau, School of Business Administration, University of South Dakota, Vermillion, South Dakota, USA.
- Bender, J. J. 2011. The effect of intensity and season of harvest on wildlife and biomass production. Thesis, South Dakota State University, Brookings, South Dakota, USA.
- Bennett, L. J. 1936. The ring-necked pheasant as a nesting parasite of other game birds. *Iowa State College Journal of Science* 10:373-375.^{LC}

- Berman, G. M. 2007. Nesting success of grassland birds in fragmented and unfragmented landscapes of north central South Dakota. Thesis, South Dakota State University, Brookings, South Dakota, USA.
- Bever, W. 1962. Pheasant feeding: fact and fancy. South Dakota Conservation Digest 29(3):8-11, 28-30. ^{LC}
- Bogenschutz, T. R. 1992. An evaluation of corn and sorghum as a winter food source for ring-necked pheasants. Thesis, South Dakota State University, Brookings, South Dakota, USA. ^{LC}
- Bue, I. G, and B. A. Nelson. 1948. Pheasants and winter cover. Pitman-Robertson Special Report W-19-D-2, South Dakota Department of Game, Fish and Parks, Pierre, South Dakota, USA. ^{LC}
- Bue, I. G. 1949a. Pheasants and winter cover. Pitman-Robertson Quarterly Progress Report W-75-R-11, South Dakota Department of Game, Fish and Parks, Pierre, South Dakota, USA. ^{LC}
- Bue, I. G. 1949b. Winter behavior and mortality of pheasants in relationship to various types of cover, food and predation. Pitman-Robertson Special Report 19-D-2 and 17-R-3, South Dakota Department of Game, Fish and Parks, Pierre, South Dakota, USA. ^{LC}
- Carter, A. V. 1970. Pheasant body condition as related to winter weather factors 1964, 1965, and 1969, South Dakota. Pitman-Robertson Quarterly Progress Report W-75-R-11, South Dakota Department of Game, Fish and Parks, Pierre, South Dakota, USA.
- Carter, A. V. 1971. Seasonal movements and behavior of ring-necked pheasants in eastern South Dakota. Thesis, South Dakota State University, Brookings, South Dakota, USA.
- Carter, A. V. 1973. Pheasant nesting preference study, 1968-73. Pitman-Robertson Quarterly Progress Report W-75-R-15, South Dakota Department of Game, Fish and Parks, Pierre, South Dakota, USA.
- Carter, A. V. and C. G. Trautman. 1973. Effect of predator control upon pheasant nesting success, 1966-1971. Pitman-Robertson Quarterly Progress Report W-75-R-14, South Dakota Department of Game, Fish and Parks, Pierre, South Dakota, USA.
- Cluett, J. W. 1941. Fifty million pheasants. South Dakota Department of Game, Fish and Parks, Pierre, South Dakota, USA.
- Cool, K. L. 1971. Effects of chick stimuli and dieldrin on adoptive behavior of penned hen pheasants. Thesis, South Dakota State University, Brookings, South Dakota, USA.

- Cool, K. L., R. L. Linder, and D. R. Progulske. 1972. Adoptive behavior of caged pheasants exposed to chicks and dieldrin. *American Midland Naturalist* 88:262-269.
- Craft, K. P. 1986. Ring-necked pheasant cover use in eastern South Dakota. Thesis, South Dakota State University, Brookings, South Dakota, USA. ^{LC}
- Crookston, P. L. 1991. Habitat characteristics associated with ring-necked pheasant use of winter food plots in eastern South Dakota. Thesis, South Dakota State University, Brookings, South Dakota, USA. ^{LC}
- Dahlgren, R. 1970. Pheasant use and waterfowl production on state and private lands. Thesis. South Dakota State University, Brookings, South Dakota.
- Dahlgren, R. B. 1956. Pheasant crowing count census, 1954-55. Pitman-Robertson Quarterly Progress Report W-17-R-10, South Dakota Department of Game, Fish and Parks, Pierre, South Dakota, USA. ^{LC}
- Dahlgren, R. B. 1958. The effect of flushing bars in reducing hen pheasant mortality in hayfield mowing: a review of literature. Special Report, South Dakota Game, Fish and Parks, Pierre, South Dakota, USA.
- Dahlgren, R. B. 1959. An evaluation of South Dakota's pheasant population surveys. Proceedings of the 21st Annual Midwest Wildlife Conference, December 1959, Minneapolis, Minnesota, USA. ^{LC}
- Dahlgren, R. B. 1961. Pheasant study area investigations, 1959-60. Pitman-Robertson Quarterly Progress Report W-75-R-2, South Dakota Department of Game, Fish and Parks, Pierre, South Dakota, USA.
- Dahlgren, R. B. 1962. Pheasant Soil Bank nesting study, 1960. Pitman-Robertson Quarterly Progress Report W-75-R-3, South Dakota Department of Game, Fish and Parks, Pierre, South Dakota, USA.
- Dahlgren, R. B. 1963. Rhythmic fluctuations in South Dakota pheasant populations and associated adult mortality, 1947-62. *Transactions of North American Wildlife Natural Resources Conference* 28:284-297. ^{LC}
- Dahlgren, R. B., C. M. Twedt, and C. G. Trautman. 1965. Lens weights of ring-necked pheasants. *Journal of Wildlife Management* 29:212-214.
- Dahlgren, R. B. 1967a. The effects of a closed season on pheasant populations. South Dakota Department of Game, Fish & Parks. Special Research Report. (Mimeo). 8pp.
- Dahlgren, R. B. 1967b. Pheasant heart hemorrhaging. *Transactions of the Midwest Pheasant Council, Association of Midwest Fish, Game and Conservation Commission*, 29 March 1967.

- Dahlgren, R. B. 1967c. Pheasant stocking; why it fails. South Dakota Conservation Digest 34:18-21.
- Dahlgren, R. B. 1970. The pheasant decline. Special Research Report, South Dakota Department of Game, Fish and Parks, Pierre, South Dakota, USA.
- Dahlgren, R. B., G. C. Parikh, and C. G. Trautman. 1974. Pheasant mortality and production in South Dakota related to antibodies for Western and Eastern Viral Encephalitis. American Midland Naturalist 91(1):237-241.
- Dietz, N. J. 1990. Surveys of citizens attitudes towards hunting, hunters and wildlife in South Dakota. Thesis, South Dakota State University, Brookings, South Dakota, USA.
- Docken, N. 2011. Evaluation of duck and pheasant nest success in large block predator management in northeast South Dakota. Thesis, South Dakota State University, Brookings, South Dakota, USA.
- Drieslein, R. L. 1967. Fox-prey relationships in eastern South Dakota. Thesis, South Dakota State University, Brookings, South Dakota, USA.
- Dumke, R. T., and C. M. Pils. 1973. Mortality of radio-tagged pheasants on the Waterloo Wildlife Area. Technical Bulletin 72, Wisconsin Department of Natural Resources. ^{LC}
- Dumke, R. T., and C. M. Pils. 1979. Renesting and dynamic of nest site selection by Wisconsin pheasants. Journal of Wildlife Management 43:705-716. ^{LC}
- Dvorak, D. 1972. Habitat evaluation report of set aside acres, 1971. Special Survey Report, South Dakota Department of Game, Fish and Parks, Pierre, South Dakota, USA.
- Eggebo, S. L. 2001. Ring-necked pheasant and passerine abundance in Conservation Reserve Program grasslands of differing age-classes and cover types in eastern South Dakota, 1998-2000. Thesis, South Dakota State University, Brookings, South Dakota, USA.
- Eggebo, S. L., K. F. Higgins, D. E. Naugle, and F. R. Quamen. 2003. Effects of CRP field age and cover type on ring necked pheasants in eastern South Dakota. Wildlife Society Bulletin 31(3):779-785. ^{LC}
- Elliott, C. R. 1970. Pheasant use and waterfowl production on state and private lands. Thesis, South Dakota State University, Brookings, South Dakota, USA.
- Elliott, C. R., and R. L. Linder. 1972. Use of state and private lands by pheasants and waterfowl in South Dakota. American Midland Naturalist 88:257-261. ^{LC}
- Erickson, R. B. 1967a. The effects of a closed season on pheasant populations. Special Research Report, South Dakota Department of Game, Fish and Parks, Pierre, South Dakota, USA.

- Erickson, R. E., and J. E. Wiebe. 1973. Pheasants, economics and land retirement programs in South Dakota. *Wildlife Society Bulletin* 1:22-27.
- Fedeler, R. A. 1973. Seasonal movements and habitat selection of pheasant cocks in eastern South Dakota. Thesis, South Dakota State University, Brookings, South Dakota, USA. ^{LC}
- Field, N. H. 1971. Effects of dieldrin on the social interactions of penned pheasants and chickens. Thesis, South Dakota State University, Brookings, South Dakota, USA.
- Field, N. H., and R. L. Linder. 1979. Social hierarchies among penned pheasants and effects of dieldrin on interactions. *Proceedings of the South Dakota Academy of Science* 58:39-51.
- Flake, L.D., A.E. Gabbert, T.R. Kirschenmann, A.P. Leif, and C.T. Switzer. 2012. Ring-necked pheasants: thriving in South Dakota. South Dakota Department of Game, Fish, and Parks, Pierre, SD. ^{LC}
- Fisk, K. 2010. An evaluation of duck and ring-necked pheasant nest survival and nest density in relation to patch size, and landscape variables in eastern South Dakota. Thesis, South Dakota State University, Brookings, South Dakota, USA.
- Foss, W. C. 1974. Pheasant harvest regulations study, 1973-74, South Dakota. Pitman-Robertson Quarterly Progress Report W-95-R-8, South Dakota Department of Game, Fish and Parks, Pierre, South Dakota, USA.
- Foss, W., C. G. Trautman, and G. C. Parikh. 1974. Pheasant mortality and production in South Dakota. South Dakota Department of Game, Fish & Parks. P-R Progress Report, Project W-95-R-8. 34pp.
- Fowler, R. 1975. Comment to Department of Transportation on proposed rule governing mowing of highway right-of-way. South Dakota Department of Game, Fish and Parks, Pierre, South Dakota.
- Fowler, R., C. Trautman, A. Carter, L. Rice, and J. Kranz. 1975. The Pheasant in South Dakota. Management Bulletin, South Dakota Department of Game, Fish & Parks, Pierre, South Dakota, USA.
- Fredrickson, L. 1967. Fox-prey relationships in eastern South Dakota. Thesis, South Dakota State University, Brookings, South Dakota, USA.
- Fredrickson, L. F. 1970. The importance of sloughs to wildlife. *South Dakota Conservation Digest* 37:25-28.
- Fredrickson, L. F. 1974. Pheasant reproduction and survival as related to agricultural fertilizer use. Thesis, South Dakota State University, Brookings, South Dakota, USA.

- Fredrickson, L. F. 1975. The impact of organized landowner-sportsmen small carnivore harvest upon red fox, raccoon, badger, skunk and pheasant populations. Pitman-Robertson Quarterly Progress Report W-75-R-17, South Dakota Department of Game, Fish and Parks, Pierre, South Dakota, USA.
- Fredrickson, L. F., R. L. Linder, R. B. Dahlgren, and C. G. Trautman. 1978. Pheasant reproduction and survival as related to agricultural fertilizer use. *Journal of Wildlife Management* 42:40-45.
- Frey, S. N., S. Majors, M. R. Conover, T. A. Messmer and D. L. Mitchell. 2003. Effects of predator control on ring-necked pheasant populations. *Wildlife Society Bulletin* 31:727-735. ^{LC}
- Gabbert, A. E. 1997. Food plot effects on winter home range and survival of radio-marked pheasant hens in east-central South Dakota. Thesis, South Dakota State University, Brookings, South Dakota, USA.
- Gabbert, A. E., A. P. Leif, J. R. Purvis, and L. D. Flake. 1999. Survival and habitat use by ring-necked pheasants during two disparate winters in South Dakota. *Journal of Wildlife Management* 63:711-722. ^{LC}
- Gabbert, A. E., J. R. Purvis, L. D. Flake, and A. P. Leif. 2001. Winter survival and home range of female ring-necked pheasants in relation to food plots. *Prairie Naturalist* 33:31-40. ^{LC}
- Gates, J. M. 1966. Renesting behavior in the ring-necked pheasant. *Wilson Bulletin* 78:309-315. ^{LC}
- Gigliotti, L. M. 2000a. South Dakota pheasant hunter report, 2000: comparing residents and nonresidents. Report HD-6-01 SAM, South Dakota Department of Game, Fish and Parks, Pierre, South Dakota, USA.
- Gigliotti, L. M. 2000b. South Dakota nonresident pheasant hunter report, 2000. Report HD-4-01.SAM, South Dakota Department of Game, Fish and Parks, Pierre, South Dakota, USA.
- Gigliotti, L. M. 2000c. South Dakota nonresident pheasant hunter report, 2000. Report HD-5-01.SAM, South Dakota Department of Game, Fish and Parks, Pierre, South Dakota, USA.
- Gigliotti, L. M. 2001a. South Dakota pheasant hunter report, 2001: evaluation of the first week of the regular pheasant season comparing residents and nonresidents. Report HD-3-02.AMS, South Dakota Department of Game, Fish and Parks, Pierre, South Dakota, USA.
- Gigliotti, L. M. 2001b. South Dakota resident pheasant hunter report, 2001: evaluation of the first week of the regular pheasant season and evaluation of the resident-only pheasant season. Report HD-2-02.AMS, South Dakota Department of Game, Fish and Parks, Pierre, South Dakota, USA.

- Gigliotti, L. M. 2001c. South Dakota nonresident pheasant hunter report, 2001: evaluation of the first week of the regular pheasant season and evaluation of the resident-only pheasant season. Report HD-1-02.AMS, South Dakota Department of Game, Fish and Parks, Pierre, South Dakota, USA.
- Gigliotti, L. M. 2003. South Dakota pheasant management survey. Evaluation of resident and non-resident pheasant hunting. Report: HD-4-04.AMS, South Dakota Game, Fish and Parks, Pierre, South Dakota, USA. ^{LC}
- Gilbertson, D. E., and E. J. Huggins. 1964. Helminth infections in pheasants from Brown County, South Dakota. *Journal of Wildlife Management* 28(3):543-546.
- Grode, M. R. 1972. Pheasant production using wild cocks and penned game-farm hens. Thesis, South Dakota State University, Brookings, South Dakota, USA. ^{LC}
- Hall, J. E. 1970. Effects of aldrin on young pen-reared pheasants. Thesis, South Dakota State University, Brookings, South Dakota, USA.
- Hankins, J. C. 2007. Evaluation of mixed-vegetation plantings as avian nesting habitat in eastern South Dakota. Thesis, South Dakota State University, Brookings, South Dakota, USA.
- Hanson, L. E. 1971. Movements and habitat use by hen pheasants during brood rearing. Thesis, South Dakota State University, Brookings, South Dakota, USA.
- Hanson, L. E., and D. R. Progulske. 1973. Movements and cover preferences of pheasants in South Dakota. *Journal of Wildlife Management* 37(4):454-461. ^{LC}
- Harmon, K. W., M. M. Nelson, W. C. Foss, and C. Gifford. 1968. What can we do in South Dakota? Proceedings of the Pheasant Seminar, South Dakota Chapter of The Wildlife Society, November 1968, Brookings, South Dakota, USA.
- Hickey, J. J. 1955. Some American population research on gallinaceous birds. Pages 326-396 *in* A. Wolfson, editor. *Recent studies in avian biology*. University of Illinois Press, Urbana, Illinois, USA. ^{LC}
- Hill, D. A. 1985. The feeding ecology and survival of pheasant chicks on arable farmland. *Journal of Applied Ecology* 22:646-654. ^{LC}
- Hipschman, D. 1959. Department history. South Dakota Department of Game, Fish and Parks. Annual Report. 1958-1959:13-73. ^{LC}
- Hodne, E. A. 2009. An evaluation of anthraquinone for control of pheasant depredation on corn. Thesis. South Dakota State University, Brookings, South Dakota. ^{LC}
- Jackson, W. R. 1970. State prison farm pheasant project-summary. South Dakota Department of Game, Fish and Parks, Pierre, South Dakota, USA.
- Jackson, W. R. 1972. Pheasant harvest: Product of good management. *South Dakota Conservation Digest* 39:28-30.

- Janson, R. 1949. Seasonal pheasant movements. Pitman-Robertson Quarterly Progress Report 17-R-2, South Dakota Department of Game, Fish and Parks, Pierre, South Dakota, USA.
- Janssen, L., N. Klein, G. Taylor, E. Opoku and M. Holbeck. 2008. Conservation Reserve Program in South Dakota. Economics Research Report 2008-1. South Dakota State University, Brookings, South Dakota, USA. ^{LC}
- Keyser, E. J. III. 1986. Pheasant nesting and vegetation development in dense nesting cover established under the South Dakota Pheasant Restoration Program. Thesis, South Dakota State University, Brookings, South Dakota, USA. ^{LC}
- Kimball, J. W. 1944. Age gauge for pheasants. *Journal of Wildlife Management* 8:263-264.
- Kimball, J. W. 1948. Pheasant population characteristics and trends in the Dakotas. *Transactions of the North American Wildlife Natural Resources Conference* 13:291-314.
- Kimball, J. W. 1949. The crowing count pheasant census. *Journal of Wildlife Management* 13:101-120. ^{LC}
- Kirsch, L. M. 1950a. Pheasant hunter success, 1949. Pitman-Robertson Quarterly Progress Report 17-R-4, South Dakota Department of Game, Fish and Parks, Pierre, South Dakota, USA.
- Kirsch, L. M. 1950b. Winter mortality, 1949-50. Pitman-Robertson Quarterly Progress Report 17-R-4, South Dakota Department of Game, Fish and Parks, Pierre, South Dakota, USA. ^{LC}
- Kirsch, L. M. 1951. Pheasant hunter success, 1950. Pitman-Robertson Quarterly Progress Report 17-R-5, South Dakota Department of Game, Fish and Parks, Pierre, South Dakota, USA.
- Kopischke, E. D., and M. M. Nelson. 1966. Grit availability and pheasant densities in Minnesota and South Dakota. *Journal of Wildlife Management* 30(2):276-279.
- Kuck, T. L. 1968. Movements and behavior of pheasants during the breeding cycle as determined by radio-tracking. Thesis, South Dakota State University, Brookings, South Dakota, USA.
- Kuck, T. L., R. B. Dahlgren, and D. R. Progulske. 1970. Movements and behavior of hen pheasants during the nesting season. *Journal of Wildlife Management* 34(3):626-630. ^{LC}
- Lamb, D. W. 1966. Dieldrin residues in eggs and fat of penned pheasant hens. Thesis, South Dakota State University, Brookings, South Dakota, USA.

- Lamb, D. W. 1969. Pharmacodynamics of dieldrin-C14 in pheasants. Dissertation, South Dakota State University, Brookings, South Dakota, USA.
- Larsen, D. T. 1992. Food plot and habitat characteristics associated with ring-necked pheasant use of winter food plots in east-central South Dakota. Thesis, South Dakota State University, Brookings, South Dakota, USA.
- Larsen, D. T., and L. D. Flake. 1994. Winter food plots for ring-necked pheasants. Cooperative Extension Service, South Dakota State University, Brookings, South Dakota, USA.
- Larsen, D. T., P. L. Crookston, and L. D. Flake. 1994. Factors associated with ring-necked pheasant use of winter food plots. *The Wildlife Society Bulletin* 22:620-626. ^{LC}
- Leathers, R. J. 2003. Relative invertebrate availability in Nebraska's Conservation Reserve Management Access Program. Thesis, South Dakota State University, Brookings, South Dakota, USA.
- Leif, A. P. 1993. Survival and productivity of wild and pen-reared ring-necked pheasants in South Dakota, 1990-92. Completion Report 93-02, South Dakota Department of Game, Fish and Parks, Pierre, South Dakota, USA.
- Leif, A. P. 1994. Survival and reproduction of wild and pen-reared ring-necked pheasant hens. *Journal of Wildlife Management* 58:501-506. ^{LC}
- Leif, A. P. 1996. Survival and reproductive chronology of female ring-necked pheasants in South Dakota. *Prairie Naturalist* 28:189-198. ^{LC}
- Leif, A. P. 2003. Survival, spatial ecology and habitat use of hen pheasants in South Dakota. Game Report 2003-08, South Dakota Department of Game, Fish and Parks, Pierre, South Dakota, USA. ^{LC}
- Leif, A. P. 2004. Avian nest densities and success in state highway roadsides in South Dakota. Game Report 2004-11, South Dakota Department of Game, Fish and Parks, Pierre, South Dakota, USA. ^{LC}
- Leif, A. P. 2005. Spatial ecology and habitat selection of breeding male pheasants. *Wildlife Society Bulletin* 33(1):130-141. ^{LC}
- Leif, A. P. 2007. Pheasant history. *South Dakota Conservation Digest* 74:12-13.
- Linder, R. L., and D. W. Lamb. 1967. Relationship of dieldrin and penned pheasants. *South Dakota Farm and Home Research* 18:10-12.
- Linder, R. L., R. B. Dahlgren, and C. R. Elliott. 1971. Primary feather pattern as a sex criterion in the pheasant. *Journal of Wildlife Management* 35:840-843.
- Linder, R. L. 1972. Pheasant stocking: No cure for low pheasant numbers. *South Dakota Conservation Digest* 39:31. ^{LC}

- Matson, A. J. 1964. An analysis of economic factors and institutions affecting the productivity of South Dakota land and water resources for upland game birds and migratory waterfowl. South Dakota State University Agriculture Experiment Station, Agriculture Economics Pamphlet 123:50-115.
- Montag, D. G. 1972. Use of electrophoresis to determine populations of pheasants in South Dakota. Thesis, South Dakota State University, Brookings, South Dakota, USA.
- Nelson, B. A. 1948. Pheasant data from a two-year bag study in South Dakota. *Journal of Wildlife Management* 12:20-31.
- Nelson, B. A. 1949. Aerial census of upland game, 1949. Pitman-Robertson Quarterly Progress Report 17-R-3, South Dakota Department of Game, Fish and Parks, Pierre, South Dakota, USA. ^{LC}
- Nelson, B. A., and R. G. Janson. 1949. Starvation of pheasants in South Dakota. *Journal of Wildlife Management* 13(3):308-309.
- Nelson, B. A. 1950a. Aerial census of pheasants, 1950. Pitman-Robertson Quarterly Progress Report 17-R-4, South Dakota Department of Game, Fish and Parks, Pierre, South Dakota, USA. ^{LC}
- Nelson, B. A. 1950b. Pheasant nesting studies, 1946-1949. Pitman-Robertson Quarterly Progress Report 17-R-4, South Dakota Department of Game, Fish and Parks, Pierre, South Dakota, USA.
- Norstog, K. 1948. Estimating time of pheasant kill. South Dakota Department of Game, Fish and Parks. P-R Project 17-R-2. Quarterly Report No. 8:54-59. ^{LC}
- Olson, R. A. 1975. Nesting ecology of the ring-necked pheasant in eastern South Dakota. Thesis, South Dakota State University, Brookings, South Dakota, USA.
- Olson, R. A., and L. D. Flake. 1975. Nesting of ring-necked pheasants in eastern South Dakota. *Proceedings of the South Dakota Academy of Science* 54:126-136. ^{LC}
- Over, W. H. 1961. The ring-necked pheasant in South Dakota. *Museum News* 22:1-5.
- Parikh, G. C., and R. F. Schryer. 1975. Pheasant reproduction as related to viral encephalitis, 1968-1975. Pitman-Robertson Completion Report W-75-R-17, South Dakota Department of Game, Fish and Parks, Pierre, USA.
- Pauly, B.J. 2014. Reproductive ecology of ring-necked pheasants in central South Dakota's winter wheat landscape. M.S. Thesis, South Dakota State University, Brookings, South Dakota, USA. ^{LC}
- Perkins, A. L., W. R. Clark, T. Z. Riley, and P. A. Vohs. 1997. Effects of landscape and weather on winter survival of ring-necked pheasant hens. *Journal of Wildlife Management* 61:634-644. ^{LC}

- Pheasant Congress Task Force Committee. 1976. Farming and pheasants in South Dakota. Pamphlet FS 656, South Dakota State University Cooperative Extension Service, Brookings, South Dakota, USA.
- Pheasants for Everyone—A Plan to Increase South Dakota's Pheasant Population. 1988. A cooperative effort of Governor George S. Mickelson, the South Dakota Pheasant Congress, and the South Dakota Department of Game, Fish & Parks.^{LC}
- Pheasant Seminar. 1968. Proceedings of numerous reports presented at the South Dakota Chapter of The Wildlife Society on November 22, 1968.
- Popowski, J. 1972. The answer is clear: Peak ringneck populations occurred when pheasant habitat was exceptional. South Dakota Conservation Digest 39:14-17.
- Priewert, F. A., and R. B. Dahlgren. 1966. A comparison of pheasant densities and sex ratios in areas open and closed to hunting in 1965. South Dakota Department of Game, Fish and Parks, Pierre, South Dakota, USA.
- Purvis, J. R., A. E. Gabbert, and L. D. Flake. 1999. Nest characteristics of ring-necked pheasants in eastern South Dakota. Prairie Naturalist 31(1):1-8.
- Purvis, J. R., A. E. Gabbert, L. D. Flake, and A. P. Leif. 1999. Over-winter condition changes in female ring-necked pheasants during two mild winters. Proceedings of the South Dakota Academy of Science 78:177-183.
- Purvis, J. R., A. E. Gabbert, M. L. Brown, and L. D. Flake. 1999. Estimation of ring-necked pheasant condition with total body electrical conductivity. Wildlife Society Bulletin 27:216-220.
- Reitsma, K. D., D. E. Clay, C. G. Carlson, B. H. Dunn, A. J. Smart, D. L. Wright, and S. A. Clay. 2014. Estimated South Dakota Land Use Change from 2006 to 2012. IGrow Publication 03-2001-2014, A service of SDSU extension. South Dakota State University Department of Plant Science, Brookings.^{LC}
- Riley, T. Z., W. R. Clark, D. E. Ewing, and P. A. Vohs. 1998. Survival of ring-necked pheasant chicks during brood rearing. Journal of Wildlife Management 62:36-44..^{LC}
- Riley, T. Z. and J. H. Schulz. 2001. Predation and ring-necked pheasant. Wildlife Society Bulletin, 29(1):33-38.
- Rodgers, R. D. 1984. Ring-necked pheasant. Pages 89-94 in F. R. Henderson, editor. Guidelines for increasing wildlife on farms and ranches. Kansas State University Cooperative Extension Service, Manhattan, Kansas, USA.^{LC}
- Rock, M. E. 2006. Avian nesting density and success in alfalfa, cool season CRP, and warm season CRP planting in eastern South Dakota. Thesis, South Dakota State University, Brookings, South Dakota, USA.

- Rohlfing, M. B. 2004. Avian nest densities and success in introduced cool-season grass-legume plantings versus warm-season native grass plantings in South Dakota, 2002-2003. Thesis, South Dakota State University, Brookings, South Dakota, USA.
- Rohwer, T. 1961. Snow ridging to alleviate pheasant crop depredation in Brown County, 1960-1961. South Dakota Department of Game, Fish and Parks, Pierre, USA.
- Runia, T. J. 2011. Pheasant Ecology. A 6 part series as seen in the South Dakota Conservation Digest.
<http://www.gfp.sd.gov/ePubs/digest/PheasantEcology/index.html>
- Runia, T.J. and A.J. Solem. 2014. Spent lead shot availability, distribution, and ingestion by male ring-necked pheasants and acute effects of lead pellet ingestion. South Dakota Department of Game, Fish, and Parks, Pierre, USA.
- Ruth, J. M. 1972. Influence of weather on movement and habitat use of hen pheasants during brood rearing. Thesis, South Dakota State University, Brookings, South Dakota, USA. ^{LC}
- Sather-Blair, S. 1979. Pheasant use of wetlands during the winter and application of landsat imagery for assessing winter habitat. Thesis, South Dakota State University, Brookings, South Dakota, USA.
- Sather-Blair, S. and R. L. Linder. 1980. Pheasant use of South Dakota wetlands during the winter. Proceedings of the South Dakota Academy of Science 59:147-155.
- Schilowsky, R. D. 2007. Habitat selection and use by breeding hen pheasants in eastern South Dakota, 1999-2001. Thesis, South Dakota State University, Brookings, South Dakota, USA. ^{LC}
- Schmutz, J. A. 1988. Ring-necked pheasant parasitism of wild turkey nests. Wilson Bulletin 100:508-509. ^{LC}
- Schneider, T. M. 1984. Effectiveness of shelterbelts in improving microclimatic conditions for pheasants in eastern South Dakota. Thesis, South Dakota State University, Brookings, South Dakota, USA. ^{LC}
- Seubert, J. L. 1960. Pheasant study area investigations, 1955-1959. Pitman-Robertson Quarterly Progress Report W-75-R-1, South Dakota Department of Game, Fish and Parks, Pierre, South Dakota, USA.
- Seubert, J. L., R. B. Dahlgren, and C. G. Trautman. 1960-66. Pheasant study area investigations. Pitman-Robertson Quarterly Progress Reports W-75-R-1 through W-75-R-6, South Dakota Department of Game, Fish and Parks, Pierre, South Dakota, USA.

- Shave, H. J. 1964. An analysis of economic factors and institutions affecting the productivity of South Dakota land and water resources for upland game birds and migratory waterfowl. Agriculture Economics Pamphlet, South Dakota State University, Brookings, South Dakota, USA.
- Shave, H. J. 1971. A clinico-pathologic study of botulism in ring-necked pheasants. Thesis, South Dakota State University, Brookings, South Dakota, USA.
- Shay, K. G. 1994. An evaluation of South Dakota pheasant preserve habitat and hunter clientele. Thesis, South Dakota State University, Brookings, South Dakota, USA.
- Shick, C. 1947. Sex ratio-egg fertility relationships in the ring-necked pheasant. *Journal of Wildlife Management* 11:302-306. ^{LC}
- Shick, C. 1952. A study of pheasants on the 9,000-acre prairie farm Saginaw County, Michigan. Pitman-Robinson Project 7-R, Game Division Bulletin, Michigan Department of Conservation, Lansing, Michigan, USA. ^{LC}
- Simpson, S., and R. L. Westemeier. 1987. Pheasant control measures on prairie-chicken sanctuaries in Jasper County, Illinois. *Prairie Grouse Technical Conference* 17:7-8. ^{LC}
- Smith, E. H. 1949. Refinement and practical application of the crowing count census. *Proceedings of the 11th Midwest Wildlife Conference*, December 1945, Madison, Wisconsin, USA. ^{LC}
- Smith, E. H. 1950. The 1949 pheasant hatch analyzed from sight record data. Pitman-Robertson Quarterly Progress Report 17-R-4, South Dakota Department of Game, Fish and Parks, Pierre, South Dakota, USA. ^{LC}
- Smith, E. H. 1951. Calculation of the breeding population of pheasants in terms of birds per unit area. Pitman-Robertson Quarterly Progress Report 17-R-5, South Dakota Department of Game, Fish and Parks, Pierre, South Dakota, USA. ^{LC}
- Smith, E. H. 1952. Crowing count census, 1952. Pitman-Robertson Quarterly Progress Report 17-R-6, South Dakota Department of Game, Fish and Parks, Pierre, South Dakota, USA. ^{LC}
- Smith, W. K. 1996. Responses of ring-necked pheasants to Conservation Reserve Program field during courtship and brood rearing in the High Plains. Thesis, Kansas State University, Manhattan, Kansas, USA.
- Solem, A. J. 2013. Developing sustainable harvest strategies for cellulose-based biofuels: harvest effects on game-bird production. Thesis, South Dakota State University, Brookings, South Dakota, USA.
- Solomon, K. E. 1983. Pheasant Bioenergetics—Part 1 of 6. *South Dakota Conservation Digest* 50:22-27. ^{LC}

- Solomon, K. E. 1984a. Pheasant Bioenergetics—Part 2 of 6. South Dakota Conservation Digest 50:21-24. ^{LC}
- Solomon, K. E. 1984b. Pheasant Bioenergetics—Part 3 of 6. South Dakota Conservation Digest 51:11-15. ^{LC}
- Solomon, K. E. 1984c. Pheasant Bioenergetics—Part 4 of 6. South Dakota Conservation Digest 51:20-25. ^{LC}
- Solomon, K. E. 1984d. Pheasant Bioenergetics—Part 5 of 6. South Dakota Conservation Digest 51:25-29. ^{LC}
- Solomon, K. E. 1984e. Pheasant Bioenergetics—Part 6 of 6. South Dakota Conservation Digest 51:20-25. ^{LC}
- Solomon, K. E. 1988. South Dakota fee hunting: more headaches or more pheasants. Pages 229-238 in D. L. Hallett, W. R. Edwards, and G. V. Burger, editors. Pheasants: Symptoms of wildlife problems on agricultural lands. North Central Section of The Wildlife Society, Bloomington, Indiana, USA.
- Solomon, K. E. 1988. South Dakota pheasants. Proceedings of the 8th Midwest Wildlife Conference, Date, City, State, USA.
- Solomon, K. E., and R. L. Linder. 1978. Fault bars on feathers of pheasants subjected to stress treatments. Proceedings of the South Dakota Academy of Science 57:139-143.
- Sprague, J. W. 1968. Pheasants in South Dakota. Proceedings of the Pheasant Seminar, South Dakota Chapter of The Wildlife Society, November 1968, Brookings, South Dakota, USA.
- Streckfuss, J. 1975. Managing public shooting areas. South Dakota Conservation Digest 42:5-7.
- Switzer, C. T. 2009. Empire of the ringneck: a century of pheasants in South Dakota. South Dakota Conservation Digest 76:10-13. ^{LC}
- Thill, R. E. 1969. Effects of aldrin on young pheasants under semi-natural conditions. Thesis, South Dakota State University, Brookings, South Dakota, USA.
- Trautman, C. G. 1949. Starvation of pheasants. South Dakota. Journal of Wildlife Management 13:308-309.
- Trautman, C. G. 1950a. Criteria for determining the age of juvenile pheasants. Pitman-Robertson Quarterly Progress Report 17-R-4, South Dakota Department of Game, Fish and Parks, Pierre, South Dakota, USA. ^{LC}
- Trautman, C. G. 1950b. Determining the age of juvenile pheasants. South Dakota Conservation Digest 17:8-10.

- Trautman, C. G. 1952a. Bag check of pheasants, 1950. Pitman-Robertson Quarterly Progress Report 17-R-6, South Dakota Department of Game, Fish and Parks, Pierre, South Dakota, USA. ^{LC}
- Trautman, C. G. 1952b. Pheasant food habits in South Dakota. Technical Bulletin 1, South Dakota Department of Game, Fish and Parks, Pierre, South Dakota, USA.
- Trautman, C. G. 1955. Pheasant hunters bag check survey, 1951, 1952 and 1953. Pitman-Robertson Quarterly Progress Report W-17-R-8, South Dakota Department of Game, Fish and Parks, Pierre, South Dakota, USA. ^{LC}
- Trautman, C. G. 1960. Evaluation of pheasant nesting habitat in eastern South Dakota. Transactions of the North America Wildlife Natural Resources Conference 25:202-213.
- Trautman, C. G. 1962. Pheasant study area investigations, 1960-1961. Pitman-Robertson Quarterly Progress Report W-75-R-3, South Dakota Department of Game, Fish and Parks, Pierre, South Dakota, USA.
- Trautman, C. G. 1963. Pheasant study area investigations, 1961-1962. Pitman-Robertson Quarterly Progress Report W-75-R-4, South Dakota Department of Game, Fish and Parks, Pierre, South Dakota, USA.
- Trautman, C. G. 1964a. Pheasant study area investigations, 1962-1963. Pitman-Robertson Quarterly Progress Report W-75-R-5, South Dakota Department of Game, Fish and Parks, Pierre, South Dakota, USA.
- Trautman, C. G. 1964b. South Dakota pheasant range. Midwest Pheasant Council Report, South Dakota, USA.
- Trautman, C. G. 1965a. Evaluation of ring-necked pheasants in eastern South Dakota. Prairie Naturalist 31:1-8.
- Trautman, C. G. 1965b. Pheasant study area investigations, 1963-1964. Pitman-Robertson Quarterly Progress Report W-75-R-6, South Dakota Department of Game, Fish and Parks, Pierre, South Dakota, USA. ^{LC}
- Trautman, C. G. 1965c. Evaluation of pheasant nesting habitat in eastern South Dakota. Pitman-Robertson Completion Report W-75-R-7, South Dakota Department of Game, Fish and Parks, Pierre, South Dakota, USA. ^{LC}
- Trautman, C. G., and R. B. Dahlgren. 1965d. Causes and mechanics of pheasant population fluctuations. Management Bulletin, South Dakota Department of Game, Fish and Parks, Pierre, South Dakota, USA.
- Trautman, C. G., and W. L. Tucker. 1966. Pheasant population indices. Pages 8-16 *in* Fox-Pheasant relationships in South Dakota, 1965. Agricultural Experiment Station, South Dakota State University, Brookings, South Dakota, USA.
- Trautman, C. G. 1967. The future of pheasants in South Dakota. Proceedings of the South Dakota Lodging Association Annual Conference, South Dakota, USA.

- Trautman, C. G., and L. F. Fredrickson. 1967. Pheasant study area investigations, 1965-1966. Pitman-Robertson Quarterly Progress Report W-75-R-8, South Dakota Department of Game, Fish and Parks, Pierre, South Dakota, USA.
- Trautman, C. G. 1968. Gun harvest. Proceedings of the South Dakota Chapter of The Wildlife Society Pheasant Seminar, South Dakota, USA.
- Trautman, C. G., and L. F. Fredrickson. 1968. Pheasant nesting preference study, 1967. Pitman-Robertson Quarterly Progress Report W-75-R-9, South Dakota Department of Game, Fish and Parks, Pierre, South Dakota, USA.
- Trautman, C. G., M. M. Nelson, J. B. Elder, R. B. Dahlgren, and W. L. Baxter. 1968. Factors affecting pheasant populations. Proceedings of the Pheasant Seminar, South Dakota Chapter of The Wildlife Society, November 1968, Brookings, South Dakota, USA.
- Trautman, C. G. 1970. Pheasant study area investigations, 1968-1969. Pitman-Robertson Quarterly Progress Report W-75-R-11, South Dakota Department of Game, Fish and Parks, Pierre, South Dakota, USA.
- Trautman, C. G. 1972. The predator/prey study: What effect do predators have on pheasants? South Dakota Conservation Digest 39:8-13.
- Trautman, C. G., L. F. Fredrickson, and A. V. Carter. 1973. Relationship of red fox and other predators to populations of ring-necked pheasants and other prey, 1964-1971. Pitman-Robertson Completion Report W-75-R-15, South Dakota Department of Game, Fish and Parks, Pierre, South Dakota, USA.
- Trautman, C. G., L. F. Fredrickson, and A. V. Carter. 1974. Relationship of red fox and other predators to populations of ring-necked pheasants and other prey, South Dakota. Transactions of the North America Wildlife Natural Resource Conference 39:241-252.
- Trautman, C. G. 1974. Pheasant study area investigations. Pitman-Robertson Completion Report W-75-R-16, South Dakota Department of Game, Fish and Parks, Pierre, South Dakota, USA.
- Trautman, C. G. 1976. Predator control, is it practical? Proceedings of the 2nd International Waterfowl Symposium.
- Trautman, C. G., L. Linder. 1980. Pheasant use of South Dakota wetlands during the winter. Proceedings of the South Dakota Academy of Science 59:147-155.
- Trautman, C. G. 1982. History, ecology and management of ring-necked pheasant in South Dakota. Wildlife Research Bulletin 7, South Dakota Department of Game, Fish and Parks, Pierre, South Dakota, USA. ^{LC}
- U.S. Department of Agriculture National Agricultural Statistics Service. 2014. South Dakota Agriculture 2014. South Dakota Field Office, Sioux Falls, South Dakota, USA. ^{LC}
- U.S. Department of Agriculture Soil Conservation Service. 1977. A plan for pheasant habitat development and management: one hundred square miles in Brown

- County, South Dakota. United State Department of Agriculture Soil Conservation Service, Huron, South Dakota, USA.
- U.S. Department of the Interior, Fish and Wildlife Services, and U.S. Department of Commerce, U.S. Census Bureau. 2011. National Survey of Fishing, Hunting and Wildlife-Associated Recreation. ^{LC}
- United States Government Accountability Office. 2007. Agricultural conservation—farm payments are an important factor in landowners’ decisions to convert grassland to cropland. GAO-07-1054. ^{LC}
- Vandel, G. M. III. 1980. Land use changes and pheasant declines in eastern South Dakota. Thesis, South Dakota State University, Brookings, South Dakota. , USA.
- Vandel, G. M. III, and R. L. Linder. 1981. Pheasants decline but cover-type acreages unchanged in South Dakota study area. Wildlife Society Bulletin 9:299-302.
- Walker, R. E., and J. F. Suedkamp. 1977. Status of shelterbelts in South Dakota. Forestry Division Report, South Dakota Department of Game, Fish and Parks, Pierre, South Dakota, USA.
- Wentz, W. A. 1976. Pheasant restoration plan, South Dakota. Cooperative Extension Service, South Dakota State University, Brookings, South Dakota, USA.
- Woehler, E. E., and J. M. Gates. 1970. An improved method of sexing ring-necked pheasant chicks. Journal of Wildlife Management 34:228-231.
- Wright, C. K., and M. C. Wimberly. 2013. Recent land use change in Western Corn Belt threatens grasslands and wetlands. Proceedings of the National Academy of Sciences of the United States of America 110: 4134-4139. ^{LC}
- White, J. J. 2012. Association of ring-necked pheasants and Conservation Reserve Program-Grasslands during the brood-rearing season in eastern South Dakota. Thesis, South Dakota State University, Brookings, South Dakota, USA.

APPENDIX

Appendix 1. Pheasant Habitat Work Group Recommendations. See page 21 for Work Group members.

RECOMMENDATION # 1: Facilitate greater collaboration among conservation partners to better utilize available resources for improving habitat management.

There are many conservation partners operating programs that benefit wildlife habitat. However, based on feedback received from the public before, during, and after the Pheasant Habitat Summit, these varying entities have efforts that are not coordinated. As a result, implementation of current programs is inconsistent and inefficient.

In order to improve visibility of the available programs and make it easier for landowners to understand the full suite of available options, we recommend that GFP host a meeting of the various conservation partners to establish a statewide action plan for coordinated implementation of existing programs. The initial meeting should be followed by annual meetings to facilitate a long-term shift toward better coordination and delivery of conservation efforts on public and private lands. This collaboration should improve efficiency and result in more marginal acres put into existing habitat programs.

One key outcome of this collaboration should be the development of a “Habitat Central” website that includes a complete summary of available programs. This website should be a standalone entity similar to boards and commissions, not a subset of any state department’s website. It could feature information on practical measures landowners can implement – planting cover crops, utilizing flush bars for mowers and stripper heads for combines, integrating winter wheat into crop rotations, and others – as well as contact information for Farm Bill biologists, conservation districts, and other resources for actually implementing those measures on the land. The website may also feature success stories and testimonials from landowners who have applied these measures and participated in the various programs

A second outcome could be the development of a digital mapping tool, similar to the one created by the South Dakota Department of Environment and Natural Resources as part of its Oil & Gas Initiative (<http://www.sdgs.usd.edu/sdoil/>). This digital mapping tool would show landowners which acres on their farms would be best-suited for habitat development. The goal of the tool would be to help farmers examine their farm’s topography and geography, while incorporating production history and input costs to determine the net financial outcomes for each acre.

Pheasant habitat would be better served if each producer had access to a tool allowing them to analyze farm-specific data that clearly demonstrated the financial implications of implementing conservation practices on marginal acres,

which exist on almost all farms. This “farm the best, conserve the rest” principle can best be implemented when producers have information on all the options, and the financial implications of those options, readily available.

During the PHWG’s discussions, many noted the need to update and modernize the delivery of habitat programs so they are financially competitive, voluntary, and easy for the public and landowners to understand. One initial way to begin this collaboration is through the newly established USDA-NRCS Regional Conservation Partnership Program in the Prairie Grasslands Region “Critical Conservation Area.”

The Regional Conservation Partnership Program (RCPP) promotes regional coordination among NRCS and its partners to deliver targeted conservation assistance to landowners. In April, the PHWG recommended that Governor Dugaard submit a letter to USDA Secretary Tom Vilsack, requesting that the Prairie Pothole Region be designated as a “Critical Conservation Area.” He did so and Secretary Vilsack made the requested designation.

As a result, additional funding opportunities become available through the RCPP. In mid-July, a collaborative group of conservation partners submitted an application for a landscape-scale “Critical Conservation Area” habitat program to benefit pheasants and a variety of other prairie wildlife. Opportunities to utilize RCPP should be available in future years as well. We encourage the groups collaborating on RCPP to focus additional funding requests on Farm Bill biologists, conservation district technical assistance, the one-stop-shop website, the digital mapping tool, and innovative financial assistance programs – all of which provide direct assistance to implementing conservation practices on the ground.

The RCPP holds great promise for delivering a wide array of incentive-based conservation programs to private landowners and public land managers. These types of efforts provide a mechanism for bringing all entities together to achieve common habitat goals and we strongly encourage further collaboration in this area.

RECOMMENDATION #2: Establish a long-term, dedicated conservation fund and appropriate \$1 million in one-time funds to bolster private fundraising efforts.

Perhaps the most common recommendation from the public has been to increase dedicated funding for conservation. It’s an obvious suggestion and one the PHWG discussed at every meeting. It is also the simplest; many would contend that the most effective way to improve pheasant habitat would be to expand the suite of current conservation programs with an ongoing funding source. This approach has merit because there is, and likely will always be, far more demand for conservation programs than available funding.

The difficulty lies in the obvious: where does the money come from? The public offered numerous suggestions and PHWG members debated them at length. Some of the options included: sales tax increases, additional support by agricultural commodity checkoff organizations, expanding the tourism tax and dedicating a portion to habitat, creating a specialty license plate for conservation, removing current agricultural sales tax exemptions, increasing hunting license fees, changing the way property taxes are assessed on grasslands and shelterbelts, and many others.

Overall, additional funding will likely be the main driver for improved conservation efforts. Because most conservation activities are readily scalable, a broad range of funding amounts could be utilized effectively. We encourage the Governor and the Legislature to evaluate these and other suggestions during the 2015 Legislative Session to explore the potential for establishing an ongoing, dedicated funding source targeted at wildlife conservation and pheasant habitat on public and private lands.

In the interim, we recommend establishing a dedicated conservation fund that can be a repository for financial contributions from all sources, public and private, while also overseeing the distribution of funds solely for conservation purposes. The fund must be independent of other funds and able to accept tax-deductible contributions from any and all willing entities. In addition, the fund should focus on enhancing existing conservation programs on public and private lands, not purchasing land.

One option could be to coordinate with the South Dakota Community Foundation to establish the "South Dakota Conservation Fund," dedicated to providing financial resources directly to conservation efforts, including pheasant habitat. The South Dakota Conservation Fund should be managed by an executive director charged with leading the fundraising efforts and overseen by a board of directors tasked with distributing the funds to conservation activities.

With the exception of the Coordinated Natural Resources Conservation Fund, which offers competitive grants to conservation districts, there is no dedicated fund providing broad support to conservation efforts in South Dakota. While many conservation partners have their own funding sources, it seems clear that individuals, agriculture organizations, companies, main street businesses, and others do not have a single entity to which they could provide funding support to directly benefit broad-ranging conservation efforts.

To launch the fund and bolster related private-sector fundraising efforts, we further recommend that the Governor and Legislature appropriate at least \$1 million in onetime funds to conservation in 2015. Additional one-time funds could also be added in future years, as available. This appropriation could be used to match private donations collected through an aggressive private-sector fundraising campaign. Private-sector funding could come from a variety of sources, including agricultural seed, chemical, and manufacturing companies;

sporting goods stores; ammunition and arms manufacturers; hunting preserves; tourism businesses; and others.

RECOMMENDATION #3: Develop and implement the South Dakota Conservation Certification Program.

Conservation practices benefit soil health, improve and protect water quality, and provide habitat for all species of wildlife, including pheasants. Conservation practices can also provide economic benefits for farmers and ranchers by reducing inputs on marginally productive cropland and managing livestock use on grazing land.

We recommend that the South Dakota Department of Agriculture, in cooperation with South Dakota State University and NRCS, establish the Conservation Certification Program to reward producers who maintain a certain base-line level of conservation. The certification could also recognize individuals, businesses, and other conservation champions using the Nebraska Master Conservationist program as a model.

<http://owh.com/community/master-conservationist-awards/>

The program must be voluntary and designed in a manner that respects producer property rights. The program should also be created in close collaboration with a wide variety of stakeholders, including conservation partners and landowners, who would provide direct input into the guidelines, criteria, and scope of the program. This greater level of grassroots input should lead to more ownership by producers and thus, a higher level of adoption.

The program would “certify” that a producer is operating in such a manner that provides certain public environmental benefits and may be used to provide pre-defined benefits for producers enrolling in conservation programs. For example, producers could earn pre-qualification in specific programs if certain existing conservation practices are met, ideally in programs developed through the conservation partners’ statewide action plan.

In developing this program, SDSU and SDDA should collaborate with the NRCS State Technical Committee to establish the means for Conservation Certified farmers and ranchers to receive priority ranking points for USDA conservation programs. Farmers and ranchers receiving Conservation Certified status could receive a preferred position when applying for conservation incentives through programs like the Environmental Quality Incentive Program (EQIP) and the Conservation Stewardship Program (CSP). In addition to demonstrating real value to producers who participate, the Conservation Certified program could result in more habitat on all acres, stemming the conversion of grasslands to other uses.

One of the best ways to promote conservation practices is to provide real life examples. South Dakota has several individual award programs that recognize good land stewardship; however, these award programs often only recognize the “winners,” not all who should be acknowledged for their efforts. Additionally, the recognition is often a one-time event with no future follow-ups. The South Dakota Conservation Certification program could change that approach.

RECOMMENDATION #4: Create a multi-part “Habitat Pays” education and promotion series for inclusion in a variety of existing publications.

Many of the comments submitted to the PHWG refer to the economic benefits of pheasant hunting, particularly in rural areas. While agricultural production remains the key economic driver in many South Dakota communities, pheasant hunting plays an important role in the economic health of small-town businesses, especially motels, convenience stores, and cafes.

While many South Dakotans appreciate the social, cultural, and economic benefits of pheasant hunting, the importance of high quality habitat for pheasant production and the associated impact its loss has on all citizens is much less understood. As a result, many individuals and entities that directly benefit from pheasant habitat are not actively engaged in ensuring its long-term viability.

To educate all South Dakotans about the benefits of pheasant habitat and begin to generate additional financial resources to support it, we recommend that the South Dakota departments of Game, Fish and Parks; Tourism; Agriculture; Education; and the Governor’s Office of Economic Development collaborate with SDSU Extension, Ag in the Classroom, and others to produce a multi-part “Habitat Pays” educational and promotional media series.

This series should be designed for insertion into existing publications—newspapers, magazines, trade publications, agriculture commodity newsletters, industry member outreach letters, and others—to educate and advocate the various ways (economic, social, and cultural) wildlife habitat benefits all South Dakotans.

The “Habitat Pays” series could also be targeted at farmers, agriculture lenders, and out-of-state landowners whose production and management decisions directly impact pheasant habitat. It could be utilized in print and digital media with the goal of communicating the benefits a conservation ethic provides for our state. One further option could be to implement informational materials from the “Habitat Pays” series into curriculum for K-12 students. The series could be incorporated into handouts for every South Dakota student to build grassroots support; the South Dakota Department of Education could assist by ensuring materials fit into existing content standards and through promotional efforts to teachers and administrators.

RECOMMENDATION #5: Revisit the current practices pertaining to mowing public rights-of-way.

Just over 80 percent of South Dakota's land is privately owned. More than 17 percent is owned by the federal government and tribes, and less than 3 percent is owned by the state. As a result, the vast majority of efforts to improve pheasant habitat must be connected to private land. However, public land offers a variety of possibilities; one area that may be available for improved pheasant habitat is public road rights-of-way.

The timeframe and frequency with which road ditches are mowed for public safety and haying purposes can have an impact on pheasant production. Public suggestions for ways to enhance the ability of ditches to produce higher pheasant populations abound and are summarized near the end of this report.

One factor to consider for "road ditch habitat" is the length and distribution of our public highway system. The state-owned highway system includes about 7,800 miles, while the county and township road system encompasses 22,000 miles. Currently, the state Department of Transportation (DOT) mows an approximately 15-foot buffer area along state roadways to improve visibility and reduce wildlife bedding adjacent to moving traffic. This buffer is an important safety feature for motorists and should be maintained.

The start date for mowing state highway rights-of-way for the West River counties of Tripp, Lyman, and Gregory is June 15. No other West River counties have a mowing start date. The June 15 date was implemented in 2004 because mowing impacts pheasant production in these three important pheasant-producing areas. For all East River counties, the mowing start date is July 10. A violation is a Class II misdemeanor and local law enforcement has jurisdiction. DOT crews can mow medians and other areas for noxious weed control and public safety purposes prior to July 10.

The administrative rule outlining this process, ARSD 70:04:06:06, is the result of a compromise between farmers and ranchers who desire access to the high quality forage in many road ditches and the habitat needs of pheasants and other ground nesting birds. The compromise is not perfect for pheasant habitat, but represents a compromise between varying interests. These administrative rules govern the state highway system only, so the date restrictions for mowing and haying do not apply to public rights-of-way on county or township roads. The differences between units of government, the variation in mowing start dates for producers East River and West River, inconsistent safety buffer widths, and other discrepancies has led to much confusion.

To address this, the PHWG recommends that the state Transportation Commission revisit the current practices pertaining to mowing public rights of

way. This action could include a discussion of the current mowing start dates, including scientific data related to pheasant nesting in road ditches; the counties included in the mowing start dates and the difference in timing between East River and West River; the establishment of consistent widths for safety buffer strips and communication of those recommendations to counties and townships to encourage uniformity; the consideration of pheasant nesting schedules and weather cycles in determining highway mowing schedules; a meeting with state, county, and township governments, as well as other entities, to determine the value of uniformity in mowing start dates; the types of grass seeded in public rights of way; and other topics.

The PHWG recognizes the value landowners derive from haying and grazing public rights-of-way. Through greater uniformity in mowing implementation, better education, and greater awareness of pheasant nesting timing, this resource may be more effectively utilized to the benefit of landowners and pheasants.

Recommendation #6: Petition the U.S. Department of Agriculture’s Risk Management Agency (USDA-RMA) to include all South Dakota counties as eligible for crop insurance coverage on winter wheat.

Wheat is one of South Dakota’s most common crops. In 2013, South Dakota farmers ranked 7th in the nation in total wheat production, raising more than 77.5 million bushels. Because wheat is a grass, during its growing season it provides habitat for a variety of upland birds, including pheasants. While pheasants prefer native grass prairie, among field crops wheat – particularly winter wheat because it is more developed during the nesting season – provides the best habitat.

Wheat has two distinct growing seasons. Winter wheat is planted in the fall and harvested the following summer; spring wheat is planted in the spring and harvested later that same year. In South Dakota, farmers plant spring wheat on approximately 1.1 million acres and winter wheat on about 1.3 million acres each year. Winter wheat is often used as a cover crop following corn or soybean harvest because it can reduce soil erosion while providing a saleable cash crop the following year.

In recent years wheat production has fallen as many acres have been replaced with corn, due to high prices for that commodity. One further limitation to wheat plantings is the inability for South Dakota farmers in 24 East River counties to get crop insurance on winter wheat guaranteed through USDA-RMA, even though it is available in many other counties in the region, including all but two counties in Montana.

South Dakota farmers purchase crop insurance through private agents and have their policies backed by USDA-RMA. Currently, those 24 counties are not eligible for crop insurance on winter wheat due to insurance guidelines established decades ago when winter wheat varieties were more susceptible to

winterkill. With advances in seed technology and agronomy practices, however, many winter wheat varieties consistently produce a viable crop in counties where coverage is currently unavailable.

The PHWG recommends that Governor Daugaard write to USDA-RMA, requesting a reevaluation to determine if all South Dakota counties may be eligible for winter wheat insurance. In spring 2015 all Montana counties will be winter wheat insurance eligible, demonstrating that sufficient cold tolerant varieties exist. By expanding winter wheat insurance in South Dakota, farmers will have greater incentive to plant a crop that provides valuable nesting habitat for pheasants.

Recommendation #7: Encourage the South Dakota Office of School and Public Lands to include a land management plan as a condition for securing a lease.

The South Dakota Office of School and Public Lands (SPL) manages 760,000 acres of state-owned land. SPL once managed more than two million acres, but many of these lands have been sold and the funds placed into trust. SPL manages its lands primarily for grazing and farming leases and mineral production. While much SPL-managed land lies West River outside of South Dakota's primary pheasant production range, opportunities exist to improve pheasant habitat.

The South Dakota Constitution requires SPL to manage its lands to "benefit the public schools of the state," so revenue generation is the primary goal. As a result, management decisions are up to the lessee, though public recreation, including hunting, is an allowable secondary use of these lands. The leases are sold at public auction, at a rate set in a formula that considers many factors, including livestock and land prices. The lessee pays all local property taxes; as a result, very little land is left "vacant" because SPL would be required to pay the property taxes.

The PHWG received many comments on ways to improve habitat on the public lands managed by SPL, which are summarized at the end of this report. Based on these suggestions, we recommend that SPL include a land management plan document as a condition for securing a lease.

Currently, all leased lands have an established stocking rate, though rotations and other management decisions are up to the lessee. At times, this autonomy can lead to overgrazing and less-than-ideal stewardship of state-owned lands. Because SPL has limited staff to physically check each of its parcels every year, requiring a lessee to submit a management plan will provide a valuable reference, should issues arise. Because good land management can improve long-term revenue generation, in addition to leading landowners to be more

diligent stewards of lands that can provide valuable pheasant habitat, utilizing management plans may increase revenues as well.

The PHWG also recommends that SPL maintain its current no-sale land policy. After the legislature discontinued its former practice of requiring SPL to sell a set number of parcels per year, SPL established an internal land sale moratorium. Because state-owned lands offer a variety of options for conservation practices and recreation, retaining SPL management of its current acreage should benefit pheasant habitat.

The current SPL policy of not allowing lessees to convert grassland acres to cropland should continue as well. In the past seven years, SPL has begun converting tilled land back to grass, where applicable, a practice that benefits pheasant habitat, reduces soil erosion, and improves water quality.

Recommendation #8: Support Congressional efforts to raise the federal Duck Stamp from \$15 to \$25.

The Duck Stamp is a federal license required for sportsmen over age 16 who hunt migratory waterfowl. Since Congress passed the Migratory Bird Hunting and Conservation Stamp Act (the “Duck Stamp”) in 1934 in an attempt to offset the habitat damage created during the Dust Bowl, the Duck Stamp program has proven one of the nation’s greatest conservation success stories.

Since its enactment, the Duck stamp program has generated more than \$800 million to conserve nearly 6 million acres of wetland and wetland associated grassland in all 50 states. A model of conservation efficiency, 98 cents of every dollar goes directly to acquire or lease lands.

In South Dakota, this program is a key component for long-term conservation of our best pheasant and waterfowl habitats. More than 165,000 acres of National Wildlife Refuge and Waterfowl Production Areas have been purchased through the Migratory Bird Conservation Fund, which is supported primarily by the Duck Stamp. In addition, Duck Stamp funds have been used to secure 1.34 million acres of conservation easements in South Dakota.

The price of the Duck Stamp has been \$15 since 1991. This 23-year span is the longest the Duck Stamp has gone without an increase to keep pace with inflation. When combined with much higher land values, the federal Duck Stamp has fallen behind in its ability to provide resources for wetlands conservation. The PHWG recommends that Governor Dugaard support efforts to raise the federal Duck Stamp from \$15 to \$25. We further recommend that the South Dakota Legislature pass a resolution during the 2015 legislative session supporting Congressional action on the federal Duck Stamp.

Appendix Table 1: Implementation Schedule and Primary Responsibility.

Goals, Objectives& Strategies	2016	2017	2018	2019	2020	Primary Responsibility
GOAL 1: The SDGFP will partner with private landowners and other conservation partners to conserve, restore, and manage habitats critical for pheasants and other wildlife species.						
OBJECTIVE 1.1: Strive for at least 1,000,000 acres of undisturbed CRP grassland habitat on private lands in South Dakota from 2016 through 2020. Advocate for policy in the next Farm Bill which would allow CRP acreage to reach the long term goal of 1.5 million acres in South Dakota.						
Strategies						
1.1.1: Maintain support for CRP in federal Farm Bill legislation through continued cooperation with the Governor's Office, USDA, other state and federal agencies, non-governmental conservation organizations, coalition groups (e.g. Northern Great Plains Working Group, Association of Fish & Wildlife Agencies), landowners and agricultural groups.	✓	✓	✓	✓	✓	Administration Habitat Program Administrator Farm Bill/Access Coordinator Private Lands Biologists
1.1.2: Continue to advocate the use and proper timing of CRP general sign-ups.	✓	✓	✓	✓	✓	Farm Bill/Access Coordinator
1.1.3: Continue to advocate for strategic use of existing and new continuous CRP practices that provide quality pheasant nesting habitat (e.g. CP-37, CP-38, grazing lands).	✓	✓	✓	✓	✓	Farm Bill/Access Coordinator Private Lands Biologists
1.1.4: At the appropriate times, seek and provide assistance to landowners with expiring CRP contracts, by providing re-enrollment options into general and continuous CRP, or other programs that are available for maintaining all or a portion of this grassland habitat.	✓	✓	✓	✓	✓	Farm Bill/Access Coordinator Private Lands Biologists Other Department Staff
1.1.4a: Annually use direct mailings to producers with expiring CRP contracts to achieve strategy 1.1.4						Farm Bill/Access Coordinator Private Lands Biologists Other Department Staff
1.1.5: Continue to provide financial commitment to the 82,000 acres enrolled in the JRW CREP and utilize funding sources as they become available to enroll the project goal of 100,000 acres in the JRW CREP and for additional CREP enrollments within other watersheds to be determined.	✓	✓	✓	✓	✓	Deputy Director Habitat Program Administrator Farm Bill/Access Coordinator Private Lands Biologists
1.1.5a: Identify means to re-enroll expiring JRW CREP agreements beginning in 2019.	✓	✓	✓	✓	✓	Deputy Director Habitat Program Administrator Farm Bill/Access Coordinator Private Lands Biologists
1.1.6: Assess and identify potential partners and resources for additional CREP enrollments within other watersheds	✓	✓	✓	✓	✓	Deputy Director Habitat Program Administrator Farm Bill/Access Coordinator

						Private Lands Biologists
OBJECTIVE 1.2: Advocate proper management of range, pastureland, and planted grassland cover such as CRP to enhance quality of nesting and brood-rearing habitat on private lands.						
Strategies						
1.2.1: Continue to support the increased use of planned range management through USDA's EQIP program, as well as other partnership efforts involving the USFWS Partners for Fish & Wildlife Program, South Dakota Grassland Coalition and local conservation districts to improve range and nesting conditions on native range and tame pastures.	✓	✓	✓	✓	✓	Habitat Program Administrator Farm Bill/Access Coordinator Private Lands Biologists
1.2.2: SDGFP private lands biologists will remain involved with appropriate State Technical sub-committees that recommend/develop guidance and policy for USDA programs (e.g. CRP, EQIP, ACEP (WRE & ALE), CSP). See page 17 of this plan for a list of specific recommendations for CRP.	✓	✓	✓	✓	✓	Habitat Program Administrator Farm Bill/Access Coordinator Private Lands Biologists
1.2.3: When applicable, SDGFP private lands biologists will provide input for mid-term management, prescribed burning, managed haying and grazing, and emergency haying and grazing guidelines on appropriate CRP contracts.	✓	✓	✓	✓	✓	Farm Bill/Access Coordinator Private Lands Biologists
1.2.4: SDGFP will continue to contribute funds to range management projects available through Conservation Districts that often involve USFWS private lands staff.	✓	✓	✓	✓	✓	Habitat Program Administrator Private Lands Biologists
1.2.5: SDGFP private lands biologists will continue to encourage landowner interest and participation in implementing grazing stewardship practices through department cost-share programs, including managed grazing systems designed to measurably benefit wildlife and long-term sustainable use of native rangelands and tame pastures for livestock production.	✓	✓	✓	✓	✓	Private Lands Biologists
1.2.6: Continue to collaborate with conservation partners and seek opportunities to provide technical and financial assistance to incorporate prescribed fire as a management tool for grassland plant communities.	✓	✓	✓	✓	✓	Habitat Program Administrator Private Lands Biologists
1.2.7: SDGFP will continually provide recommendations to private landowners on alternatives to increase pheasant production in hayfields and the proper timing and technique to use haying and mowing as a management tool for grassland plant communities.	✓	✓	✓	✓	✓	Private Lands Biologists
OBJECTIVE 1.3: Advocate the establishment and maintenance of quality winter cover on private lands to increase winter survival of pheasants.						
Strategies						
1.3.1: Where possible, continue to restore hydrology on temporary, seasonal and semi-permanent wetlands throughout the pheasant range to provide dense emergent vegetation for heavy winter cover habitat.	✓	✓	✓	✓	✓	Private Lands Biologists

1.3.2: Continue to work closely with private landowners to maintain and increase food plot habitat projects in conjunction with other winter cover such as emergent wetland vegetation or woody cover through department cost share programs.	✓	✓	✓	✓	✓	Private Lands Biologists
1.3.3: Continue to work closely with department staff, state foresters, PF Farm Bill Biologists, and USDA Offices to establish quality woody winter cover through department cost-share programs.	✓	✓	✓	✓	✓	Private Lands Biologists Upland Game Mgmt. Staff
OBJECTIVE 1.4: Promote the establishment and maintenance of high quality pheasant habitat on private lands using other programs and initiatives available from conservation partners to maintain and expand pheasant habitat in South Dakota.						
Strategies						
1.4.1: Annually work closely with PF Farm Bill Biologists, USDA Offices, USFWS, and other partners to promote and deliver habitat cost-share programs.	✓	✓	✓	✓	✓	Farm Bill/Access Coordinator Private Lands Biologists
1.4.2: Maintain existing partnerships with PF, NRCS and SD GFP to fund the appropriate level of Farm Bill Biologists in NRCS Offices to assist private landowners with technical assistance and the promotion of all habitat programs.	✓	✓	✓	✓	✓	Habitat Program Administrator Private Lands Biologists
1.4.2a: Continually assess the need for technical services provided by Farm Bill biologists and staff the appropriate positions as budgets allow.	✓	✓	✓	✓	✓	Habitat Program Administrator
1.4.3: Maintain existing partnerships with DU, NRCS and SD GFP to fund the appropriate level of Conservation Program Biologists in NRCS Offices to assist private landowners with primarily technical assistance related to ACEP.	✓	✓	✓	✓	✓	Habitat Program Administrator Private Lands Biologists
1.4.4: Maintain existing partnerships with DU, USFWS, and SD GFP to fund the appropriate level of Conservation Program Biologists in USFWS Offices to provide private landowners with primarily technical assistance related to USFWS wetland and grassland easements..	✓	✓	✓	✓	✓	Habitat Program Administrator Farm Bill/Access Coordinator Private Lands Biologists
1.4.5: Continue to promote and inform private landowners of the availability to protect habitat through the USFWS wetland and grassland easement programs.	✓	✓	✓	✓	✓	Habitat Program Administrator Private Lands Biologists
1.4.6: Annually coordinate efforts with conservation partners to fully utilize funding opportunities available through matching grant programs (e.g. North American Wetlands Conservation Act).	✓	✓	✓	✓	✓	Habitat Program Administrator Farm Bill/Access Coordinator Private Lands Biologists
1.4.7: Promote the importance and value of winter wheat for nesting cover.	✓	✓	✓	✓	✓	Habitat Program Administrator Farm Bill/Access Coordinator
1.4.7a: Advocate for incentives to include winter wheat in cropping rotations in programs such as EQIP, CSP, or other promotions.	✓	✓	✓	✓	✓	Habitat Program Administrator Farm Bill/Access Coordinator
1.4.8: Remain fully engaged with the Governor's Habitat Conservation Initiative and the Habitat Conservation Board to assist in maximizing habitat conservation	✓	✓	✓	✓	✓	Administration

funds and habitat accomplishments.						
1.4.9: By October 2015, establish a habitat central web site as recommended by the Governor's habitat work group which would include producer testimonials, summaries of available programs from all potential partners, and additional information useful to producers/farmers interested in developing habitat..	✓					Private Lands Biologists Deputy Director Farm Bill/Access Coordinator
1.4.10: Assist with the implementation of habitat programs/initiatives created and utilization of funds made available through the Habitat Conservation Fund.	✓	✓	✓	✓	✓	Administration
OBJECTIVE 1.5: The SDGFP will continue to assist private landowners experiencing pheasant depredation using the tools available in a comprehensive wildlife depredation program.						
Strategies						
1.5.1: Annually work with landowners to reduce pheasant depredation to a tolerable level.	✓	✓	✓	✓	✓	Regional Wildlife Managers Wildlife Damage Mgmt. Staff
1.5.2: Continue to implement and improve the department's comprehensive wildlife depredation program to address pheasant depredation in the future.	✓	✓	✓	✓	✓	Regional Wildlife Managers Wildlife Damage Mgmt. Staff
Goals, Objectives & Strategies	2016	2017	2018	2019	2020	Primary Responsibility
GOAL 2: The SDGFP will conserve, restore, and manage habitats critical for pheasants and other upland nesting birds on GPAs through fee title purchases, and through cooperative management agreements, leases, and partnerships with other public land management agencies.						
OBJECTIVE 2.1: The SDGFP will develop, annually review, and update management plans for all GPAs.						
Strategies						
2.1.1: Where pheasants are the primary habitat management species, best management practices for pheasant habitat management (page 15 of this plan)	✓	✓	✓	✓	✓	Habitat Program Administrator Regional Habitat Managers
2.1.2: Continue to support scientific evaluation, including cost-effectiveness of nesting, brood rearing and winter habitat developments and management practices utilized on GPAs.	✓	✓	✓	✓	✓	Habitat Program Administrator Regional Habitat Managers
2.1.3: When necessary (e.g. new employees, research results), provide information and training to department staff on pheasant ecology, pheasant habitat management practices and research project findings that contribute to improving management decisions on GPAs.	✓	✓	✓	✓	✓	Habitat Program Administrator Regional Habitat Managers
2.1.4: Maintain existing partnership with Habitat Forever to fund the appropriate level of habitat specialist positions to conduct habitat work on GPAs.	✓	✓	✓	✓	✓	Habitat Program Administrator Regional Habitat Managers
2.1.5: Continually assess and prioritize resource needs necessary to carry out GPA habitat management and development activities	✓	✓	✓	✓	✓	Habitat Program Administrator Regional Habitat Managers
OBJECTIVE 2.2: The SDGFP will acquire GPAs from willing sellers for the	✓	✓	✓	✓	✓	Habitat Program Administrator

purpose of developing and managing habitats to benefit local pheasant populations.						Regional Habitat Managers
2.2.1: Expand existing GPAs through on-going acquisition efforts.	✓	✓	✓	✓	✓	Regional Habitat Managers
2.2.2: Acquire new GPAs with the focus being on farmlands with habitat development potential, existing high quality habitats (e.g. CRP, ACEP), wetlands, and remnant native prairie tracts.	✓	✓	✓	✓	✓	Regional Habitat Managers
2.2.3: Continue to utilize funding partnerships (e.g. PF, DU), funding grants (e.g. NAWCA), and Federal Aid in Wildlife Restoration (Pitman-Robertson Act) funds to acquire new GPAs.	✓	✓	✓	✓	✓	Habitat Program Administrator Regional Habitat Managers
OBJECTIVE 2.3: The SDGFP will encourage other public land management agencies to protect, acquire, maintain and improve habitat to benefit local pheasant populations.						
Strategies						
2.3.1: Annually release a press statement in cooperation with DOT reminding which reminds producers of the importance of roadsides for nesting and roadside mowing laws for state highways.	✓	✓	✓	✓	✓	Habitat Program Administrator Private Lands Biologists Upland Game Mgmt. Staff I&E Staff
2.3.2: Continue to support USFWS acquisition of Waterfowl Production Areas, wetland easements and grassland easements.	✓	✓	✓	✓	✓	Habitat Program Administrator Private Lands Biologists Upland Game Mgmt. Staff
2.3.3: Continue to support the efforts of the South Dakota Parks and Wildlife Foundation, Northern Prairie Lands Trust and other conservation organizations in the preservation and protection of wildlife habitat.	✓	✓	✓	✓	✓	Habitat Program Administrator Private Lands Biologists
2.3.4: Collaborate with the SD Department of Transportation and DOT Commission in the review and suggested revisions of roadside mowing rules as they relate to pheasant nesting habitat.	✓	✓	✓	✓	✓	Habitat Program Administrator Private Lands Biologists Upland Game Mgmt. Staff
2.3.5: As also recommended by the Governor's Pheasant Habitat Work Group, encourage the SDSPL to include a land management plan as a condition of securing a lease. Collaborate and provide technical assistance to SDSPL as necessary in the implementation of this condition.	✓					Habitat Program Administrator Farm Bill/Access Coordinator
Goals, Objectives & Strategies	2016	2017	2018	2019	2020	Primary Responsibility
GOAL 3: The SDGFP will continue to monitor population and habitat trends and conduct research as needed to address population and habitat-related questions.						
OBJECTIVE 3.1: The SDGFP will continue to use and improve upon current population, harvest, and public opinion surveys to monitor population trends and estimate harvest and hunter satisfaction.						
Strategies						
3.1.1: Annually conduct the pheasant brood survey to determine reproductive success, population trends, relative densities of populations, and to evaluate the	✓	✓	✓	✓	✓	Senior Upland Game Biologist Other Department Staff

effects of weather and land-use changes on pheasant production. Data will be collected using mobile data collection units, capable smart phones, or handheld tablets.						
3.1.2: Annually conduct the pheasant winter sex ratio survey to determine the degree of harvest from the previous hunting season and for conversion of data to true indices of productivity. Data will be collected using mobile data collection units, capable smart phones, or handheld tablets.	✓	✓	✓	✓	✓	Senior Upland Game Biologist Other Department Staff
3.1.3: Annually conduct hunter harvest surveys to obtain harvest statistics for pheasants and other upland game species and to determine hunter satisfaction.	✓	✓	✓	✓	✓	Game Harvest Survey Coordinator
3.1.4: SDGFP representatives will attend the biennial meeting of the National Wild Pheasant Technical Committee. This meeting facilitates the exchange of information between states on survey techniques, harvest regulations, research and habitat management.	✓	✓	✓	✓	✓	Deputy Director Terrestrial Program Admin. Upland Game Mgmt. Staff Human Dimensions Specialist
OBJECTIVE 3.2: The SDGFP will continue science-based research and habitat inventories to answer questions related to pheasant biology, effects of land use change and effect of habitat management practices to enhance pheasant populations.						
Strategies						
3.2.1: Due to recent and expected losses of CRP acres, land use and management changes, and a shift in landowner demographics, future research will focus on habitat inventory and pheasant response to habitat management practices and land use and management changes (e.g. cellulosic biofuel production, conversion of native grasslands, genetically modified crops, effects of pesticides, drainage tile).	✓	✓	✓	✓	✓	Upland Game Mgmt. Staff Private Lands Biologists
3.2.2: Use department researchers and managers to develop, conduct and report findings of small-scale pheasant related research projects.	✓	✓	✓	✓	✓	Upland Game Mgmt. Staff Other Department Staff
3.2.3: Continue to coordinate and provide funding for large-scale research projects with academic institutions.	✓	✓	✓	✓	✓	Terrestrial Program Admin. Senior Upland Game Biologist
3.2.4: By 2019, develop an annotated bibliography of pheasant related research conducted in South Dakota. Update as necessary to include future research findings.	✓	✓	✓	✓	✓	Habitat Program Administrator Farm Bill/Access Coordinator Upland Game Mgmt. Staff
Goals, Objectives & Strategies	2016	2017	2018	2019	2020	Primary Responsibility
GOAL 4: The SDGFP will provide the public with hunting access to quality pheasant habitat on private and public land.						
OBJECTIVE 4.1: By 2019, lease an additional 50,000 acres of CRP on private land for public hunting access in areas of that state that would provide pheasant hunting opportunities.						

Strategies						
4.1.1: Focus access efforts to maximize hunting opportunity on habitat provided by local, county, state, federal and non-governmental programs.	✓	✓	✓	✓	✓	Habitat Program Administrator Farm Bill/Access Coordinator
4.1.2: Continue to monitor and maintain habitat quality on all private lands enrolled in access programs for hunting opportunities.	✓	✓	✓	✓	✓	Farm Bill/Access Coordinator Other Department Staff
4.1.2a: Monitor hunter perception of habitat quality using future Hunter Evaluation Surveys (e.g. Hunter Evaluations of WIA Surveys).	✓	✓	✓			Farm Bill/Access Coordinator Other Department Staff
4.1.2b: Maintain efforts to respond to hunter concerns regarding habitat quality on specific tracts of public and private land open to public hunting.	✓	✓	✓	✓	✓	Farm Bill/Access Coordinator Other Department Staff
4.1.3: Annually seek opportunities to create new programs to secure additional access that cannot be secured using existing SDGFP private lands programs.	✓	✓	✓	✓	✓	Farm Bill/Access Coordinator Human Dimensions Specialist
4.1.4: Working through the Wildlife Division's Access Committee, continue to evaluate all SDGFP hunting access programs - including payment schedules and geographic emphasis areas - to ensure access program resources are being dedicated to areas providing the greatest return on investment.	✓	✓	✓	✓	✓	Habitat Program Administrator Farm Bill/Access Coordinator
OBJECTIVE 4.2: Assure lands open to public hunting are accessible to hunters.						
Strategies						
4.2.1: Conduct field checks to assure GPAs and lands enrolled in private land public hunting programs are adequately marked with boundary signs.	✓	✓	✓	✓	✓	Regional Habitat Managers
4.2.2: Continue to explore opportunities to assist SDSPL with posting of boundaries and access trails for public hunting opportunities.	✓	✓	✓	✓	✓	Farm Bill/Access Coordinator Other Staff
4.2.3: Continue to annually prepare, print, and distribute copies of the South Dakota Hunting Atlas	✓	✓	✓	✓	✓	Farm Bill/Access Coordinator GIS Staff
4.2.3a: Continue to provide the South Dakota Hunting Atlas as a pdf document and interactive map within the department's website, as a smartphone application, and as a map file for certain GPS units.	✓	✓	✓	✓	✓	Farm Bill/Access Coordinator GIS Staff
Goals, Objectives & Strategies	2016	2017	2018	2019	2020	Primary Responsibility
GOAL 5: The SDGFP will inform and educate the public on pheasant ecology, management, and research.						
OBJECTIVE 5.1: The SDGFP will continue to promote public, landowner, and conservation agency awareness of pheasant and habitat management and issues of highest conservation concern..						
Strategies						
5.1.1: By April 2016, provide an electronic copy of the "Ring-necked Pheasant Management Plan for South Dakota (2016-2020)" on the department's website. Printed copies will be available upon request.	✓	✓	✓	✓	✓	Senior Upland Game Biologist Other Department Staff
5.1.2 By May 2016, provide an electronic copy of the "Ring-necked Pheasant	✓					Deputy Director

Management Plan for South Dakota, 2016-2020" to South Dakota's congressional delegation as an information reference and to promote awareness on the importance of Federal Farm Bill programs and other ag policy related to pheasant habitat.						
5.1.2: Continue to develop and distribute detailed information to improve public knowledge of pheasant biology, including habitat requirements and population dynamics. Examples include the 6 part pheasant habitat ecology series (http://gfp.sd.gov/ePubs/digest/PheasantEcology/index.html) and the recently published pheasant book (https://gfp.sd.gov/shop.aspx). When and where appropriate, such information should also include facts regarding the limitations of some South Dakota landscapes in supporting large numbers of pheasants (e.g. parts of western South Dakota). The department will periodically use social media to share existing publications related to pheasant ecology.	✓	✓	✓	✓	✓	Senior Upland Game Biologist Private Lands Biologists Other Department Staff
5.1.3: Provide articles for inclusion in the SDGFP Landowners Matter newsletter regarding pheasant habitat and available habitat development options.	✓	✓	✓	✓	✓	Private Lands Biologists Senior Upland Game Biologist
5.1.4: Include a one page section in the SD Conservation Digest titled "Conservation Corner" in which habitat management techniques are discussed.	✓	✓	✓	✓	✓	Private Lands Biologists Communications Staff
5.1.5: Annually review the need to provide training for department staff (e.g. new staff, new and updated programs) related to habitat programs, pheasant habitat requirements and habitat management.	✓	✓	✓	✓	✓	Private Lands Biologists Farm Bill/Access Coordinator
5.1.6: Working with other conservation partners, annually review the need to provide landowner/habitat workshops to inform and promote technical and financial assistance available to landowners in developing and managing wildlife habitat.	✓	✓	✓	✓	✓	Senior Upland Game Biologist Private Lands Biologists Regional Habitat Managers Other Department Staff
5.1.7: By the end of 2016, provide all publicly available published pheasant research conducted in SD and other information related to pheasants and their habitats in an electronic format on the SDGFP website.	✓	✓	✓	✓	✓	Private Lands Biologists Farm Bill/Access Coordinator Senior Upland Game Biologist Communications Staff
5.1.8: Annually determine and disseminate the economic and recreational value of pheasants and pheasant hunting to justify staff time and expenditures in meeting the goals of all pheasant management activities.	✓	✓	✓	✓	✓	Private Lands Biologists Farm Bill/Access Coordinator Other Department Staff
5.1.9: As recommended by the Governor's Habitat Work Group, cooperate with other state agencies in the development of a multi-part "habitat pays" educational promotional series.	✓	✓	✓	✓	✓	Senior Upland Game Biologist Private Lands Biologists Farm Bill/Access Coordinator Communications Staff
5.1.9a: Initial promotional information will parallel efforts in the development of the habitat central website described in strategy 1.4.9	✓	✓	✓	✓	✓	Senior Upland Game Biologist Private Lands Biologists Farm Bill/Access Coordinator Communications Staff

5.1.9b: Additional information for producers/farmers will be added to the habitat central website and outreach efforts as developed (e.g. web-based tool to evaluate property in making management decisions).	✓	✓	✓	✓	✓	Senior Upland Game Biologist Private Lands Biologists Farm Bill/Access Coordinator Communications Staff
5.1.10: By the end of 2016, start a pilot program to provide advanced pheasant habitat management classes to private landowners to be offered initially in Sioux Falls, Brookings, or Mitchell. Classes will be taught by SDGFP public land managers and will include classroom and field components.	✓	✓	✓	✓	✓	Habitat Program Administrator Regional Habitat Managers

Appendix Table 2. Ring-necked pheasant statistics for South Dakota, 1919–2014.

Season Structure				Licensed Hunters			Population Estimates			Survey Indices		
Year	Length (days)	Opening Day	Bag limit	Residents	Nonresidents	Total	Harvest	Pheasants harvested per hunter	Preseason Population	Preseason pheasants per mile	Average brood size	Postseason cocks per 100 hens
1919	1	30-Oct	2	500	500	1,000	200	0.2	100,000			
1920	2	04-Nov	2	1,000	1,000	2,000	1,000	0.5	200,000			
1921	7	21-Nov	2	10,000	1,000	11,000	7,000	0.6	300,000			
1922	20	09-Nov	2	30,000	1,500	31,500	15,000	0.5	500,000			
1923	6	19-Nov	3	40,000	1,500	41,500	25,000	0.6	700,000			
1924	15	07-Nov	3	50,000	2,100	52,100	250,000	4.8	1,000,000			
1925	15	30-Oct	3	75,000	1,100	76,100	500,000	6.6	2,000,000			
1926	52	15-Oct	7	82,000	1,400	83,400	1,000,000	12.0	4,000,000			
1927	90	07-Oct	7	90,000	2,600	92,600	1,500,000	16.2	6,000,000			
1928	40	25-Oct	5	100,000	2,800	102,800	1,250,000	12.2	5,000,000			
1929	16	29-Oct	5	95,000	2,700	97,700	1,000,000	10.2	4,000,000			
1930	46	16-Oct	7	96,000	2,600	98,600	1,500,000	15.2	7,000,000			
1931	12	15-Oct	3	61,000	700	61,700	1,000,000	16.2	5,000,000			
1932	30	20-Oct	4	62,000	700	62,700	1,000,000	15.9	5,000,000			
1933	30	10-Oct	5	63,000	600	63,600	2,000,000	31.4	8,000,000			
1934	30	21-Oct	5	53,000	400	53,400	1,500,000	28.1	7,000,000			
1935	37	21-Oct	6	57,000	1,900	58,900	1,500,000	25.5	12,000,000			
1936	20	10-Oct	4	61,000	1,600	62,600	1,750,000	28.0	12,000,000			
1937	4	09-Oct	4	25,000	800	25,800	75,000	2.9	3,000,000			
1938	14	01-Oct	4	44,000	1,800	45,800	1,500,000	32.8	6,000,000			
1939	29	14-Oct	4	63,000	2,800	65,800	1,500,000	22.8	6,000,000			
1940	40	01-Oct	5	73,000	6,200	79,200	2,500,000	31.6	8,000,000			
1941	50	01-Oct	5	83,000	11,000	94,000	3,125,000	33.2	11,000,000			
1942	120	26-Sep	7	80,000	16,000	96,000	4,500,000	46.9	15,000,000			
1943	159	25-Sep	7	60,000	18,000	78,000	3,168,000	40.6	11,000,000			
1944	163	20-Sep	10	77,000	42,000	119,000	6,439,000	54.1	15,000,000			
1945	153	29-Sep	8	88,000	87,000	175,000	7,507,000	42.9	16,000,000			
1946	88	15-Oct	5	103,000	84,000	187,000	3,550,000	19.0	11,000,000		6.57	
1947	45	11-Oct	3	103,000	13,000	116,000	1,496,000	12.9	7,000,000		7.15	60
1948	55	09-Oct	4	123,000	26,000	149,000	2,148,000	14.4	9,600,000		7.63	53
1949	45	15-Oct	4	121,000	22,000	143,000	1,864,000	13.0	8,100,000	3.10	7.15	45
1950	10	04-Nov	2	88,000	2,000	90,000	507,000	5.6	3,200,000	1.99	6.79	63
1951	25	20-Oct	3	95,000	10,000	105,000	1,184,000	11.3	6,000,000	3.69	7.13	55
1952	30	18-Oct	3	107,000	13,000	120,000	1,490,000	12.4	6,100,000	5.62	7.89	43
1953	30	17-Oct	3	100,000	17,000	117,000	1,210,000	10.3	4,900,000	4.27	6.89	41
1954	30	23-Oct	3	105,000	17,000	122,000	1,672,000	13.7	6,200,000	4.84	6.92	37
1955	40	22-Oct	3	111,000	19,000	130,000	1,608,000	12.4	6,300,000	6.72	6.90	39
1956	35	27-Oct	3	102,000	20,000	122,000	1,221,000	10.0	4,300,000	6.46	6.88	34
1957	37	26-Oct	3	102,000	20,000	122,000	1,339,000	11.0	5,900,000	7.31	5.90	43
1958	51	18-Oct	4	125,000	36,000	161,000	2,635,000	16.4	11,100,000	11.03	6.80	40
1959	58	17-Oct	5	117,000	45,000	162,000	2,212,000	13.7	7,500,000	7.64	5.70	22
1960	42	22-Oct	4	130,000	28,000	158,000	2,574,000	16.3	9,500,000	6.73	6.23	28
1961	58	21-Oct	4	141,000	51,000	192,000	3,247,000	16.9	11,000,000	11.38	6.34	26

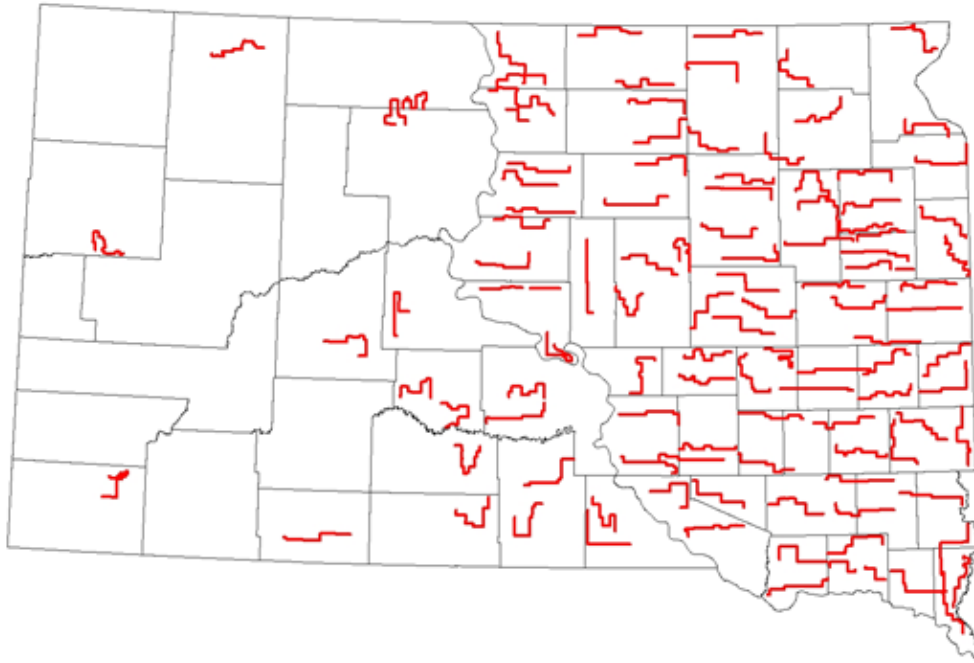
Appendix Table 2 (cont.). Ring-necked pheasant statistics for South Dakota, 1919–2014.

Season Structure				Licensed Hunters			Population Estimates			Survey Indices		
Year	Length (days)	Opening Day	Bag limit	Residents	Nonresidents	Total	Harvest	Pheasants harvested per hunter	Preseason Population	Preseason pheasants per mile	Average brood size	Postseason cocks per 100 hens
1962	61	20-Oct	4	138,000	57,000	195,000	2,790,000	14.3	10,200,000	6.52	5.80	44
1963	74	19-Oct	4	144,000	68,000	212,000	3,095,000	14.6	10,000,000	11.24	6.50	23
1964	60	17-Oct	3	124,000	23,000	147,000	1,474,000	10.0	5,100,000	3.74	5.91	24
1965	44	16-Oct	3	102,000	14,000	116,000	797,000	6.9	3,300,000	2.55	6.28	37
1966	16	15-Oct	3	82,000	6,000	88,000	409,000	4.6	2,200,000	2.23	6.30	56
1967	37	21-Oct	3	111,000	15,000	126,000	908,000	7.2	2,900,000	2.42	6.30	39
1968	37	19-Oct	3	117,000	19,000	136,000	880,000	6.5	3,300,000	2.08	7.17	37
1969	30	18-Oct	3	96,000	14,000	110,000	622,000	5.7	2,700,000	1.91	7.60	48
1970	37	17-Oct	3	108,000	18,000	126,000	901,000	7.2	3,500,000	2.73	7.50	40
1971	42	16-Oct	3	117,000	25,000	142,000	1,106,000	7.8	3,700,000	2.45	7.22	32
1972	49	21-Oct	3	120,000	28,000	148,000	1,201,000	8.1	4,100,000	2.75	7.64	39
1973	64	20-Oct	3	127,000	37,000	164,000	1,283,000	7.8	4,200,000	3.51	7.04	29
1974	49	19-Oct	3	126,000	25,000	151,000	1,071,000	7.1	3,000,000	2.64	7.08	25
1975	23	18-Oct	2	100,000	12,000	112,000	497,500	4.4	2,100,000	1.53	7.08	42
1976	30	16-Oct	2	89,000	8,000	97,000	372,500	3.8	1,400,000	1.03	6.30	35
1977	44	15-Oct	2	90,000	10,000	100,000	518,600	5.2	2,300,000	1.62	7.33	43
1978	44	21-Oct	2	82,000	13,000	95,000	558,300	5.9	2,100,000	1.38	7.14	38
1979	51	20-Oct	3	105,000	18,700	123,700	934,000	7.6	3,600,000	3.20	7.50	39
1980	53	18-Oct	3	107,500	28,500	136,000	1,158,700	8.5	4,200,000	3.70	7.80	21
1981	51	17-Oct	3	106,300	33,000	139,300	1,299,100	9.3	4,200,000	3.60	6.84	21
1982	51	16-Oct	3	95,300	31,800	127,100	1,070,500	8.4	4,200,000	3.37	6.53	34
1983	51	15-Oct	3	102,300	36,400	138,700	1,416,600	10.2	4,800,000	3.80	6.66	21
1984	51	20-Oct	3	91,290	35,170	126,460	962,700	7.6	3,300,000	2.23	6.20	28
1985	51	19-Oct	3	85,500	34,700	120,200	801,700	6.7	3,200,000	2.27	6.19	31
1986	51	18-Oct	3	70,850	24,000	94,850	627,300	6.6	2,100,000	1.81	7.04	34
1987	51	18-Oct	3	83,000	31,900	114,900	929,700	8.1	3,800,000	2.58	7.01	34
1988	51	15-Oct	3	79,800	30,000	109,800	782,700	7.1	3,100,000	2.22	6.23	29
1989	51	21-Oct	3	71,700	26,100	97,800	687,000	7.0	2,700,000	2.08	6.54	27
1990	51	20-Oct	3	71,300	26,501	97,801	777,300	7.9	3,700,000	2.09	6.86	38
1991	65	19-Oct	3	91,200	32,127	123,327	1,222,600	9.9	5,000,000	3.25	6.63	31
1992	65	17-Oct	3	83,400	42,900	126,300	969,000	7.7	4,200,000	2.77	6.04	35
1993	65	16-Oct	3	78,900	45,500	124,400	1,213,800	9.8	5,500,000	2.83	6.33	36
1994	65	15-Oct	3	78,800	65,200	144,000	1,370,600	9.5	5,400,000	4.13	6.48	29
1995	65	21-Oct	3	75,286	65,361	140,647	1,292,400	9.2	4,900,000	2.68	6.22	26
1996	65	19-Oct	3	77,932	65,602	143,534	1,191,700	8.3	4,800,000	2.67	6.86	31
1997	65	18-Oct	3	70,573	42,808	113,381	920,700	8.1	3,600,000	2.66	7.63	32
1998	65	17-Oct	3	75,083	60,364	135,447	1,186,700	8.8	5,000,000	5.08	7.20	33
1999	65	16-Oct	3	84,342	71,956	156,298	1,464,200	9.4	6,100,000	4.53	7.07	32
2000	72	21-Oct	3	79,790	70,182	149,972	1,447,700	9.7	6,700,000	4.22	6.31	37
2001	73	20-Oct	3	76,772	73,425	150,197	1,361,300	9.1	6,000,000	3.30	6.76	38
2002	74	19-Oct	3	70,821	74,873	145,694	1,261,700	8.7	5,500,000	2.64	6.25	37
2003	75	18-Oct	3	78,394	83,544	161,938	1,815,000	11.2	8,700,000	6.20	7.55	40

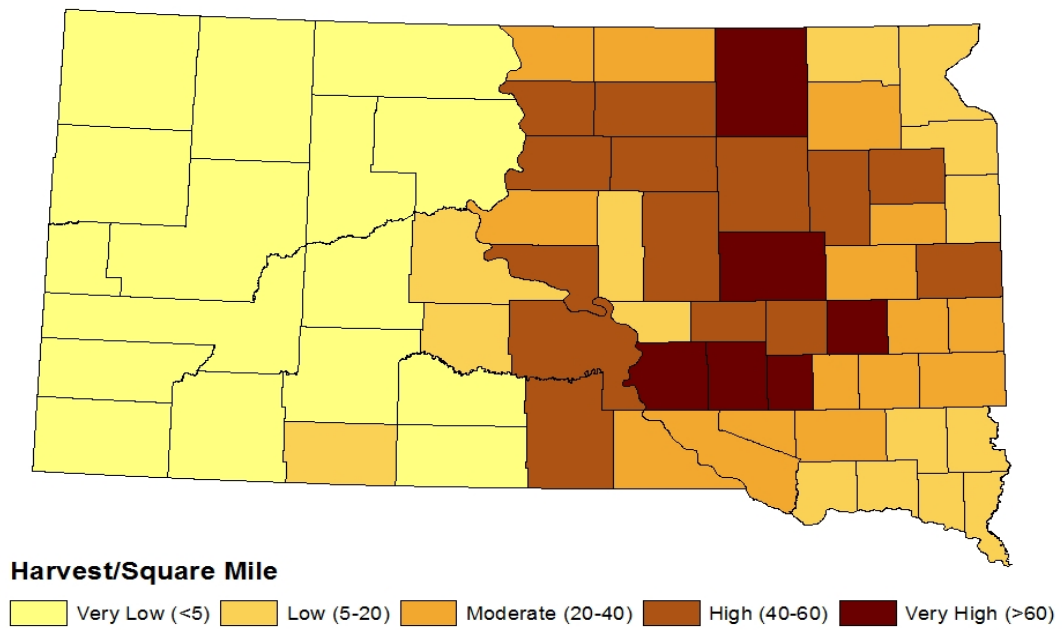
Appendix Table 2 (cont.). Ring-necked pheasant statistics for South Dakota, 1919–2014.

Season Structure				Licensed Hunters			Population Estimates			Survey Indices		
Year	Length (days)	Opening Day	Bag limit	Residents	Nonresidents	Total	Harvest	Pheasants harvested per hunter	Preseason Population	Preseason pheasants per mile	Average brood size	Postseason cocks per 100 hens
2004	79	16-Oct	3	78,984	91,948	170,932	1,653,000	9.7	8,100,000	5.66	6.39	38
2005	79	15-Oct	3	79,359	94,959	174,318	1,960,000	11.2	9,200,000	6.63	6.72	39
2006	79	21-Oct	3	79,953	98,212	178,165	1,846,400	10.4	8,400,000	6.36	6.06	38
2007	79	20-Oct	3	77,879	103,231	181,110	2,122,700	11.7	11,900,000	7.85	6.71	48
2008	79	18-Oct	3	75,831	100,349	176,180	1,933,200	11.0	10,300,000	8.56	6.38	47
2009	79	17-Oct	3	69,941	97,347	167,288	1,648,000	9.6	8,520,000	6.31	6.03	47
2010	79	16-Oct	3	72,465	100,189	172,654	1,831,576	10.6	9,840,000	6.45	6.25	50
2011	79	15-Oct	3	69,120	95,077	164,197	1,555,307	9.5	6,600,000	3.55	5.80	41
2012	79	20-Oct	3	69,240	93,801	163,041	1,428,873	8.9	7,600,000	4.19	6.26	50
2013	79	19-Oct	3	57,677	74,424	132,101	982,679	7.4	6,160,000	1.52	5.50	59
2014	79	18-Oct	3	63,704	79,636	143,340	1,233,738	8.6	7,524,228	2.68	5.96	52

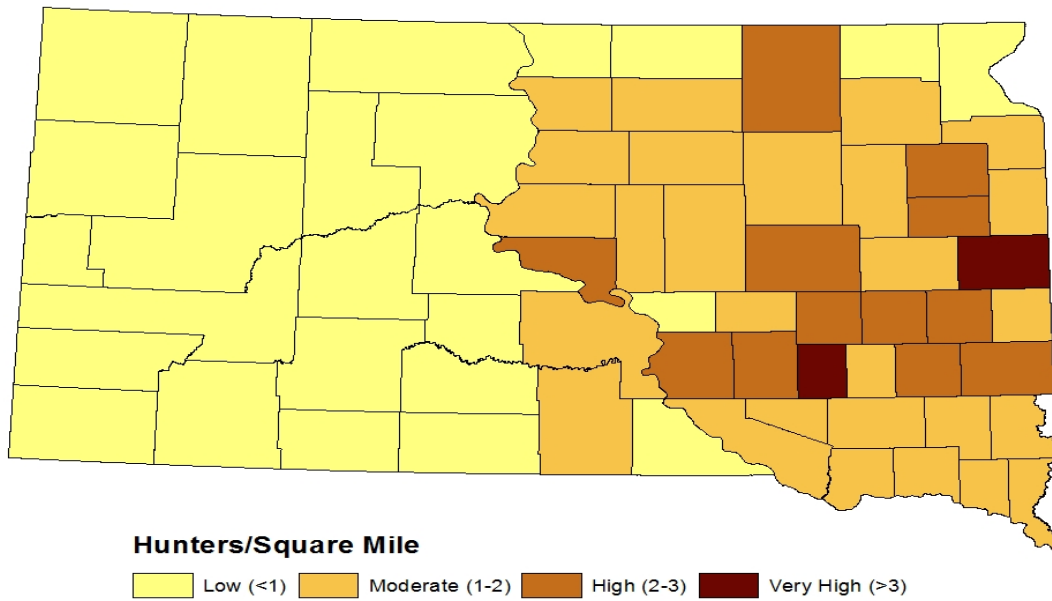
Appendix Figure 1. Pheasant brood survey routes.



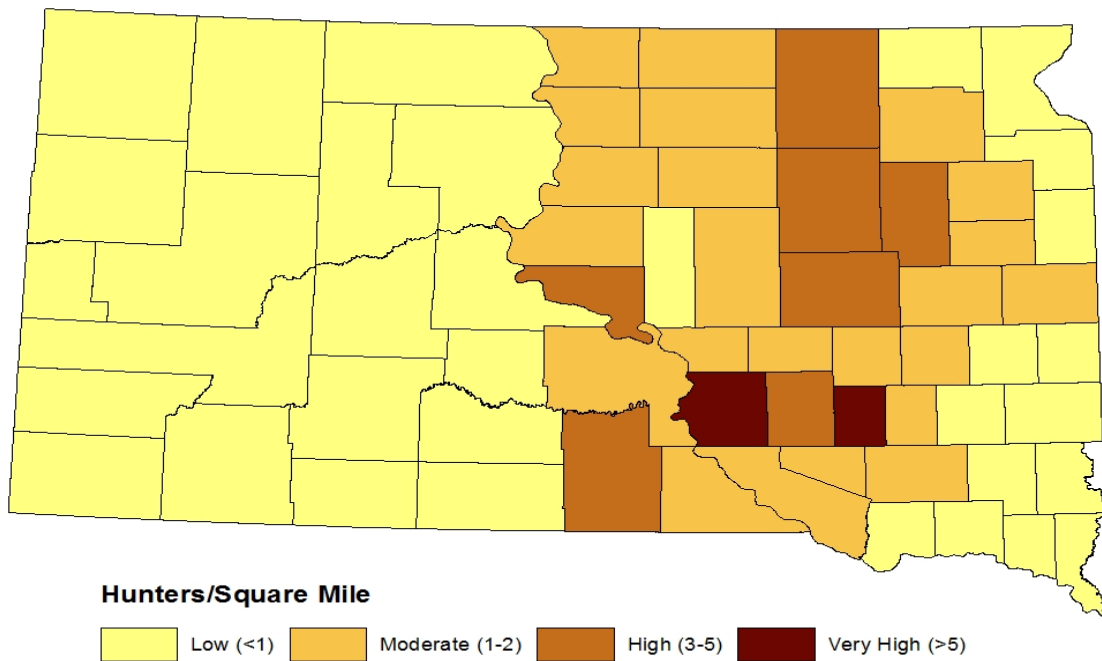
Appendix Figure 2. Average pheasant harvest (miles²) estimates during past 10 years, 2005–2014.



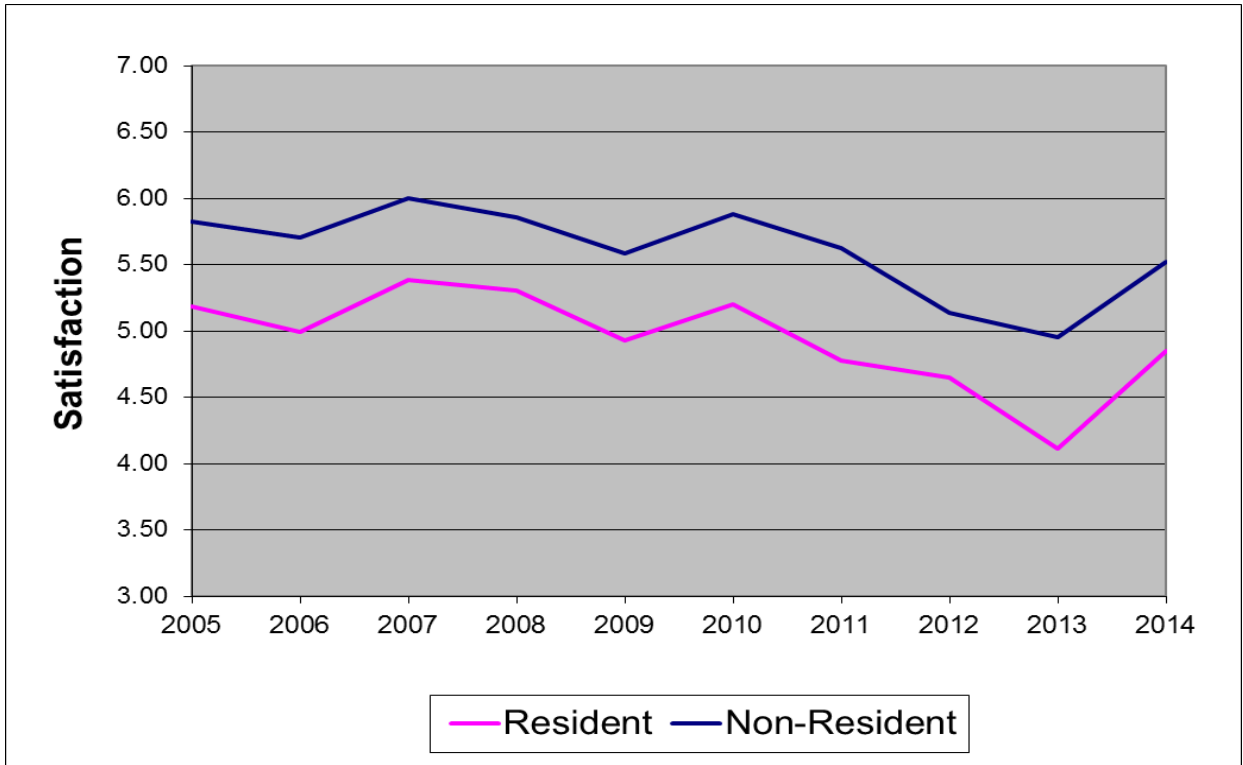
Appendix Figure 3. Average resident hunter density (miles²) estimates during past 10 years, 2005–2014.



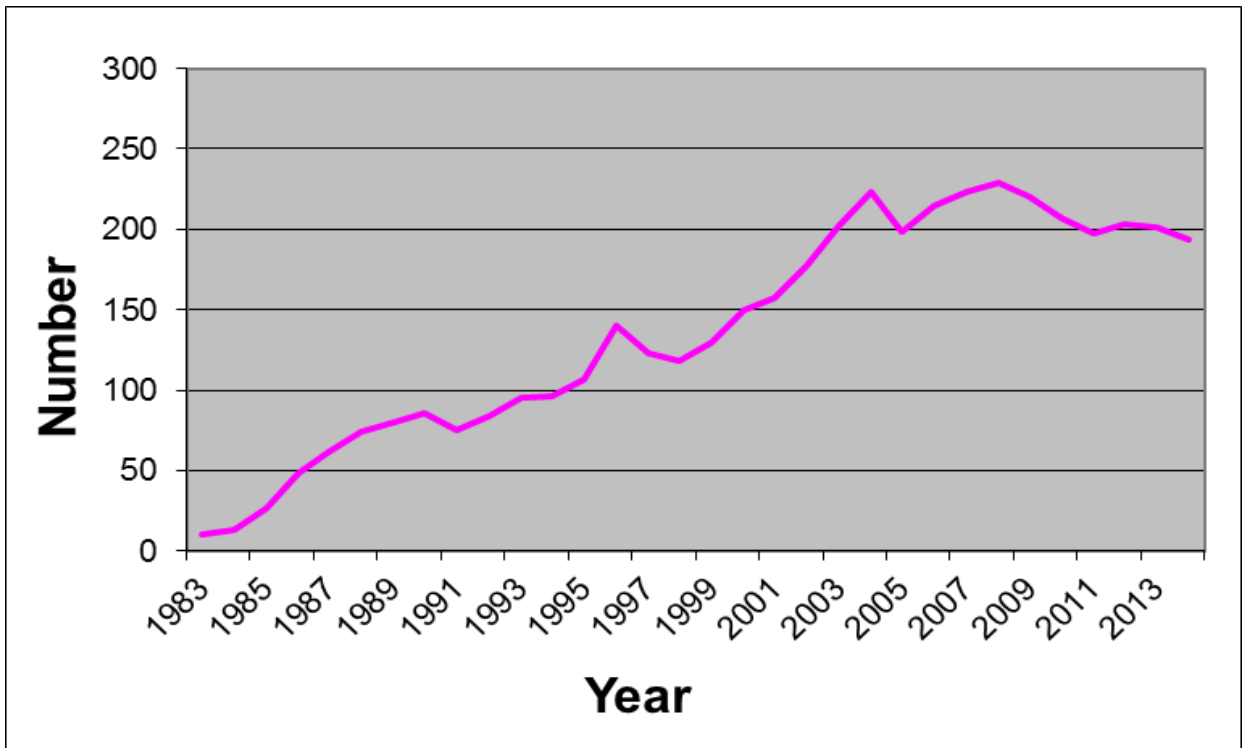
Appendix Figure 4. Average non-resident hunter density (miles²) estimates during past 10 years, 2005–2014



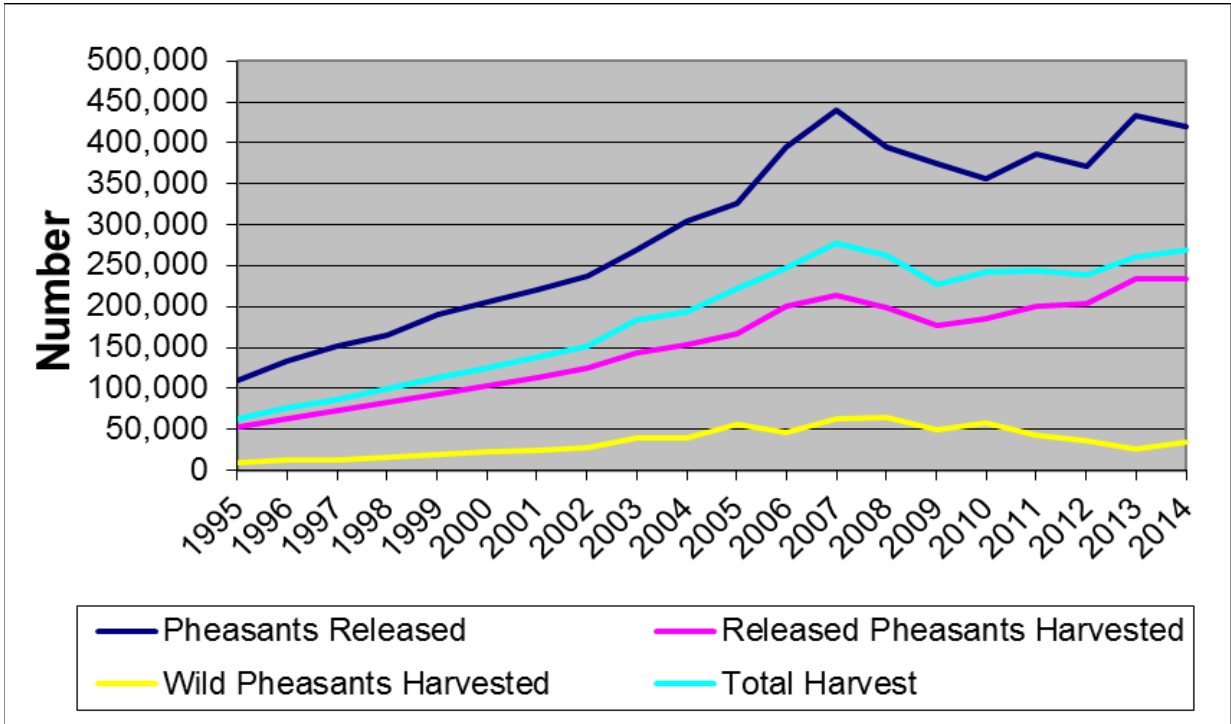
Appendix Figure 5. Resident and non-resident hunter satisfaction during past 10 years, 2005–2014.



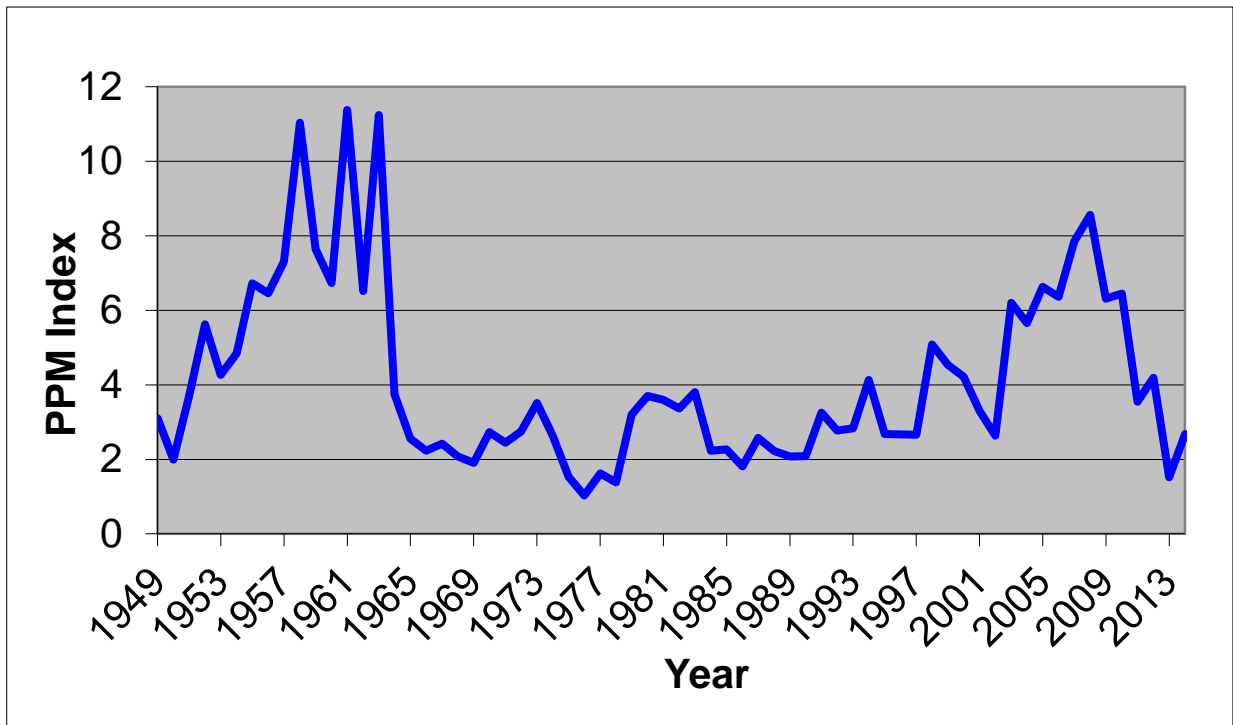
Appendix Figure 6. Number of licensed shooting preserves, 1983–2014.



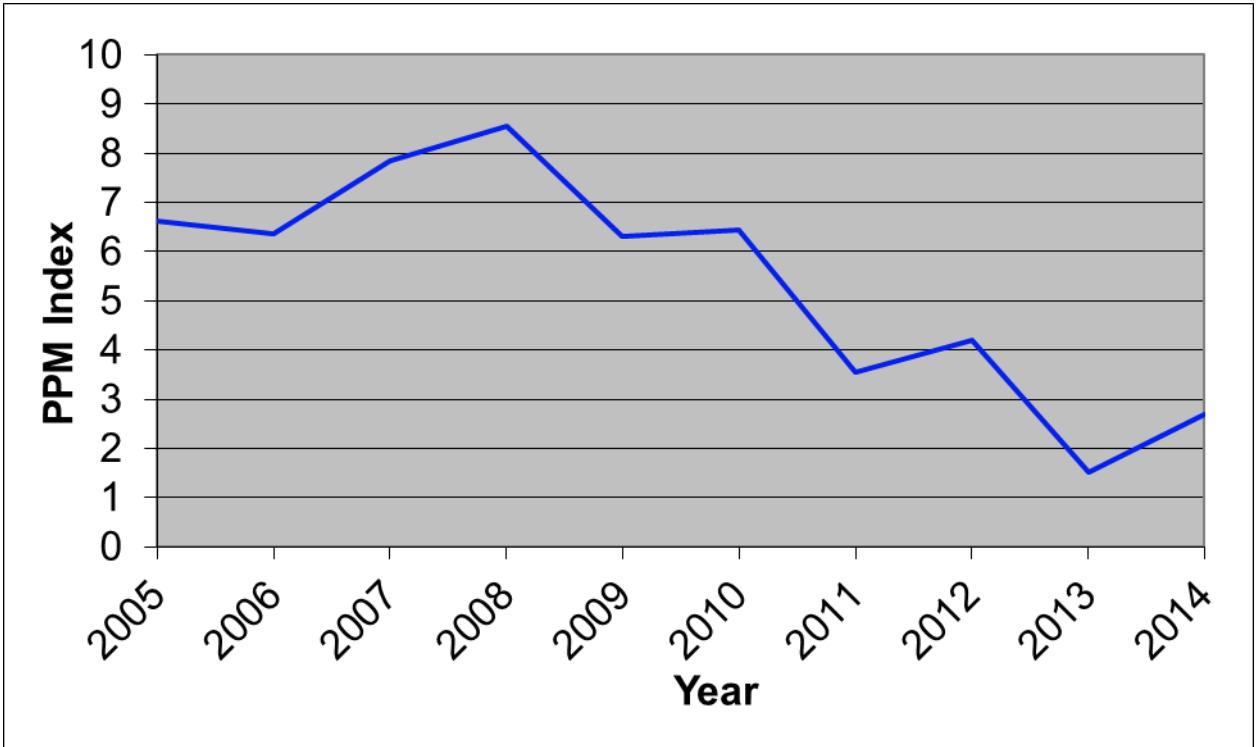
Appendix Figure 7. License shooting preserves release and harvest records, 1995-2014.



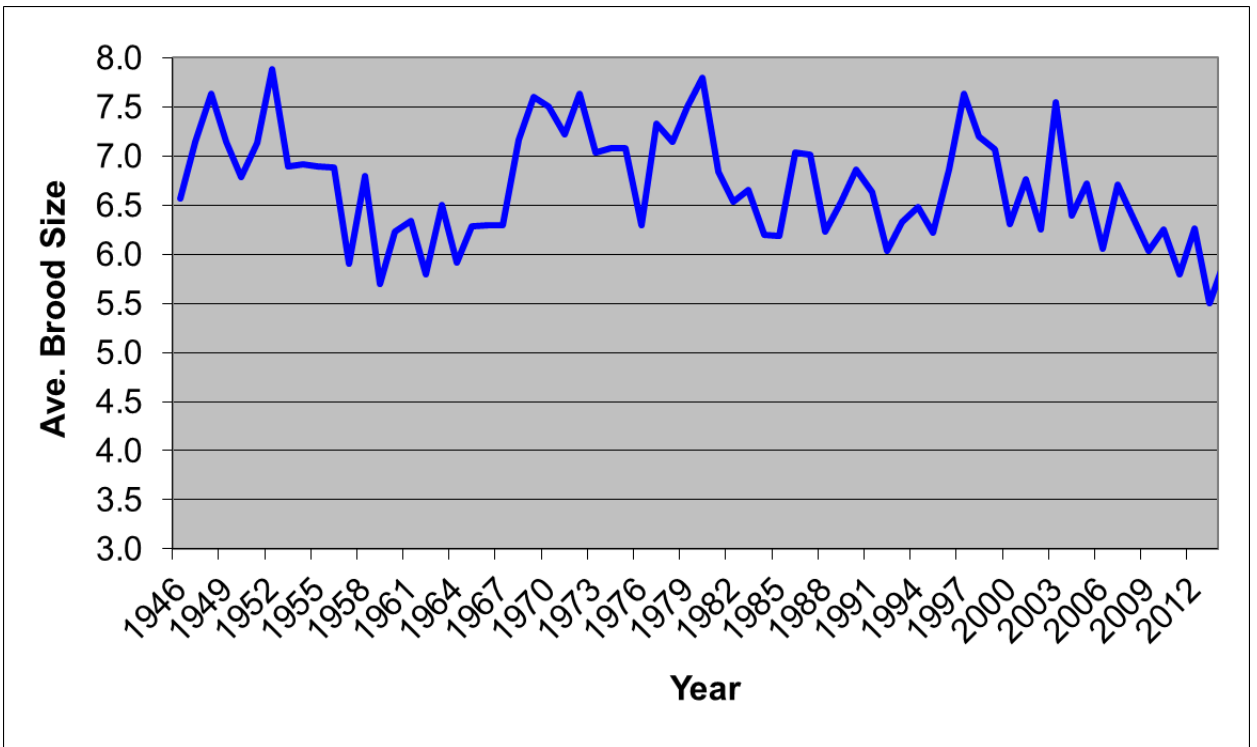
Appendix Figure 8. Statewide pheasants per mile index, 1949–2014.



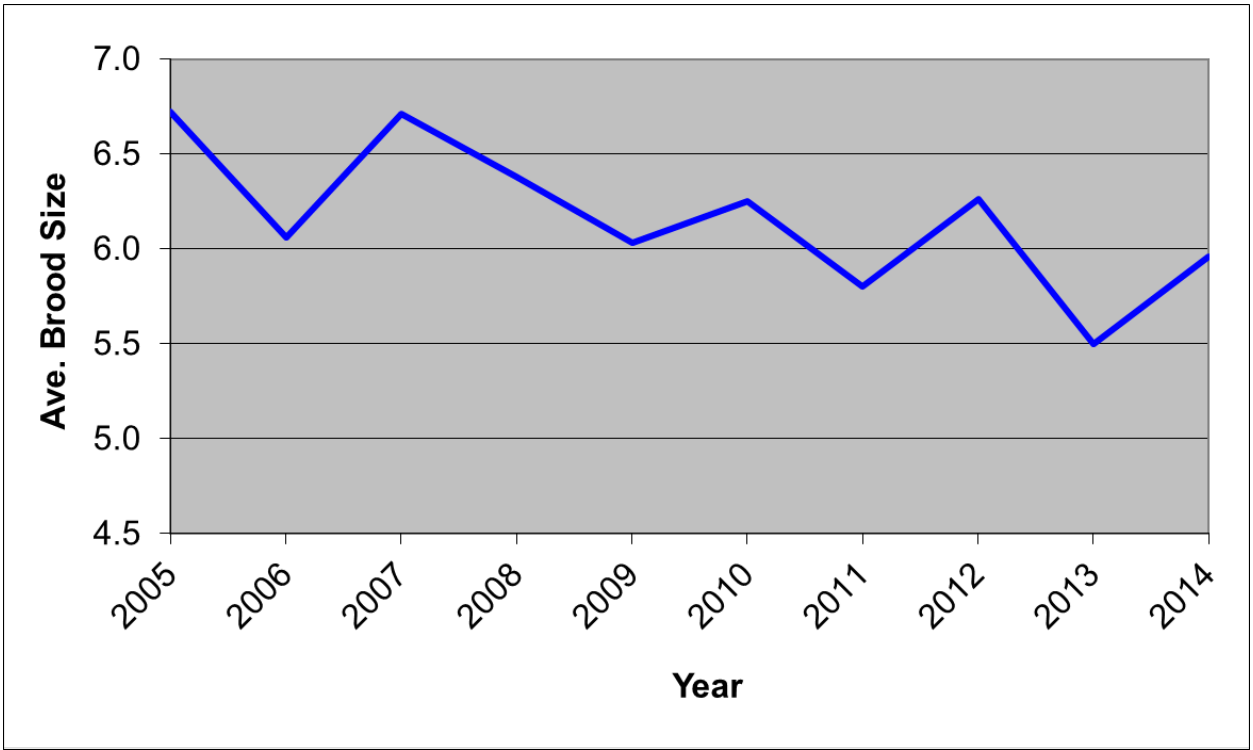
Appendix Figure 9. Statewide pheasants per mile index during past 10 years, 2005–2014.



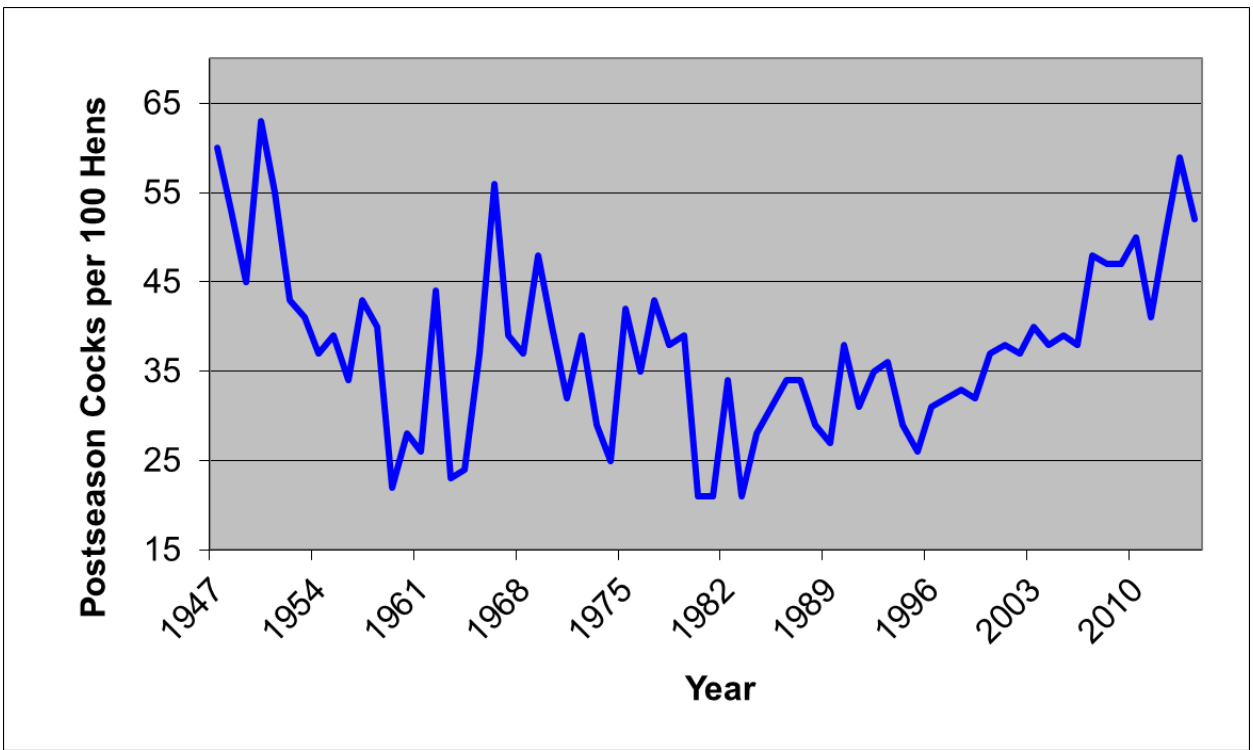
Appendix Figure 10. Statewide average brood size, 1946–2014.



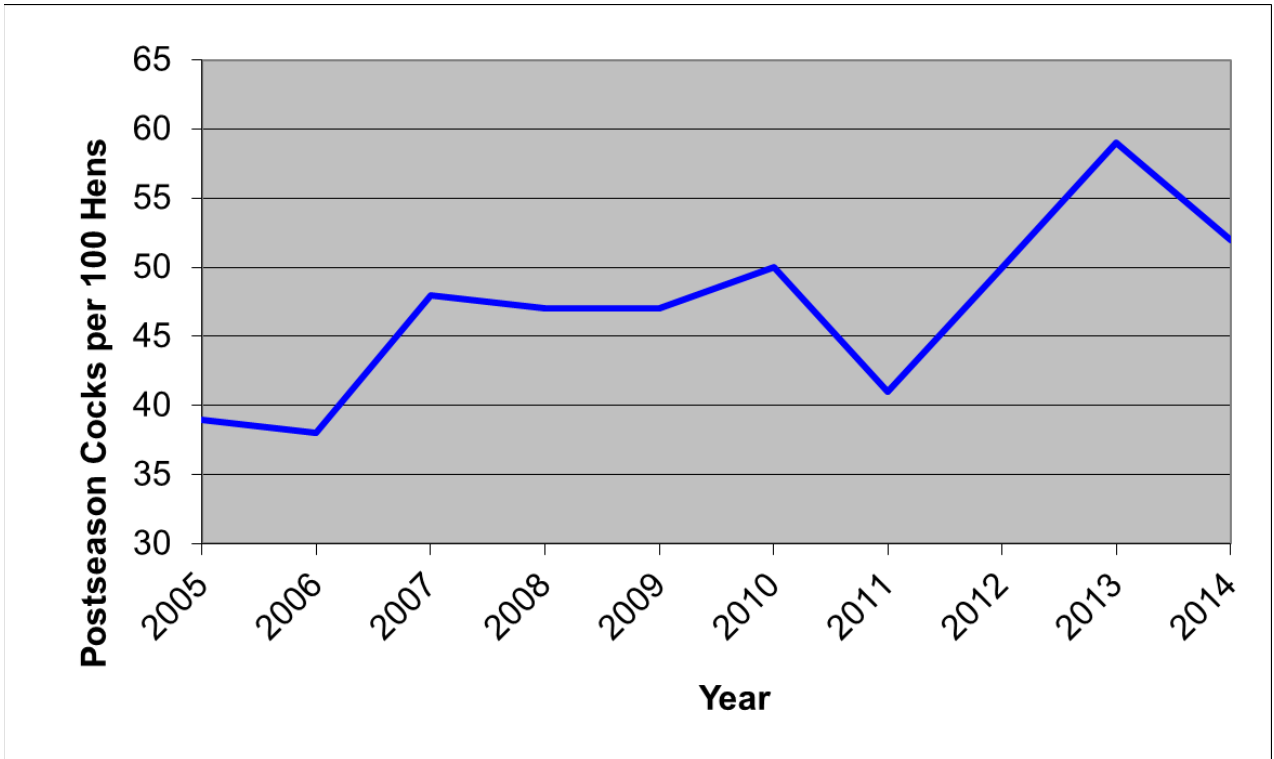
Appendix Figure 11. Statewide average brood size during past 10 years, 2005–2014.



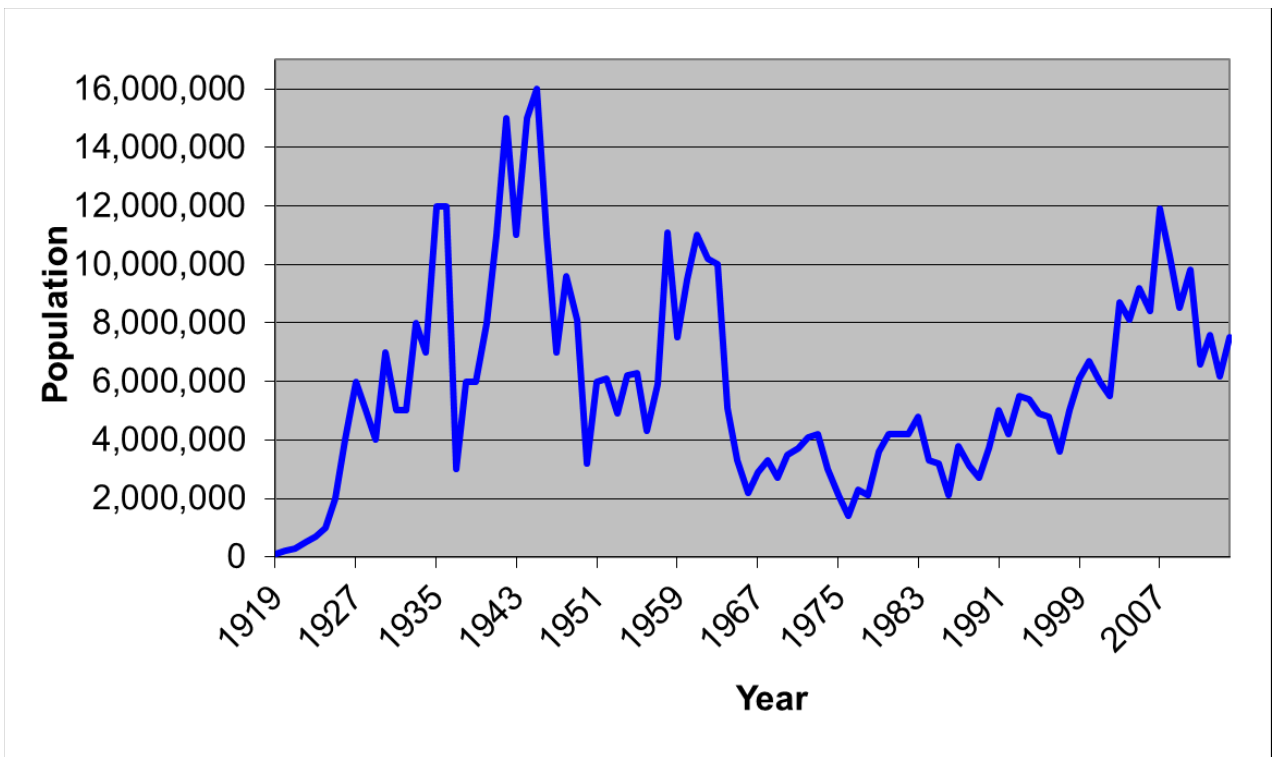
Appendix Figure 12. Statewide winter sex ratio, 1947–2014.



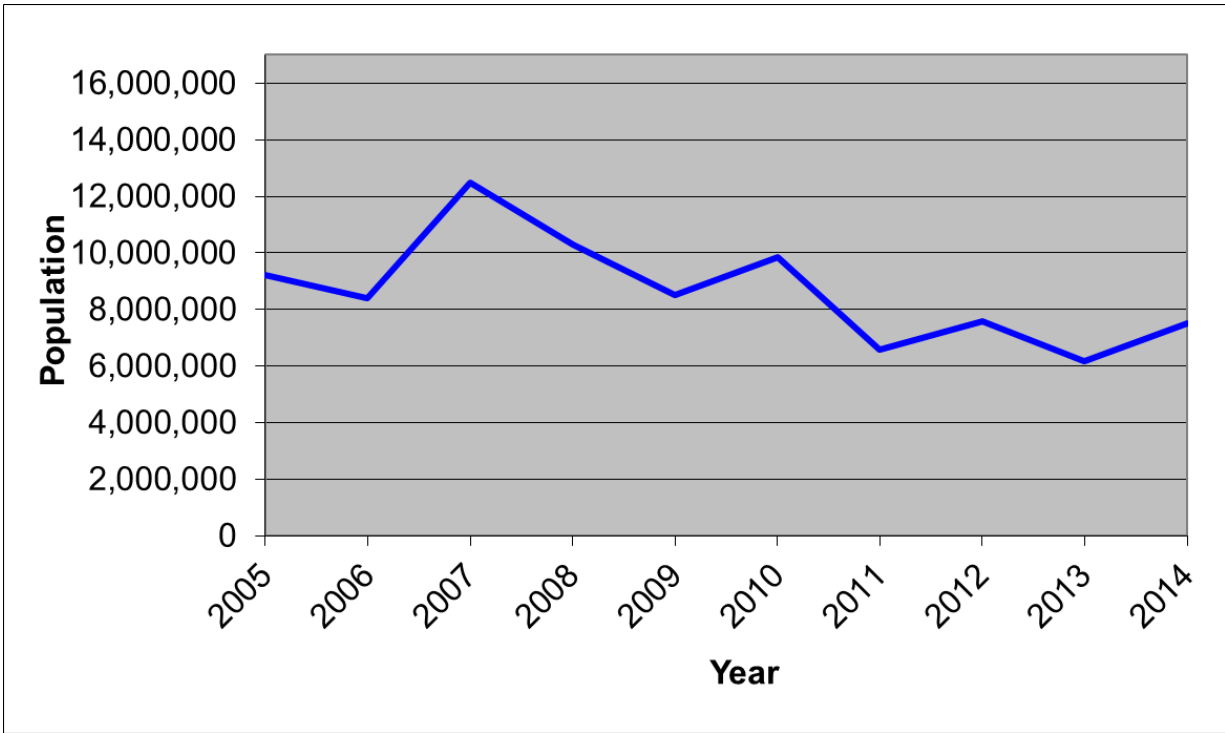
Appendix Figure 13. Average statewide winter sex ratio during past 10 years, 2005–2014.



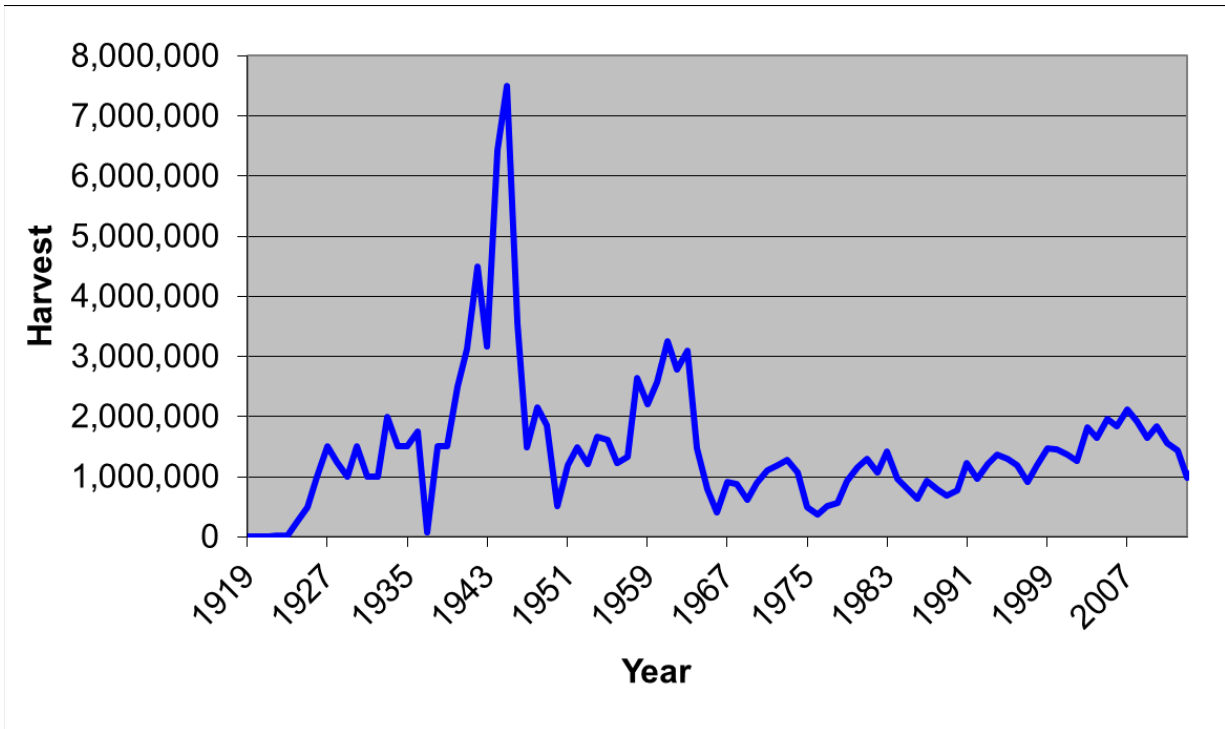
Appendix Figure 14. Pre-season pheasant population, 1919–2014.



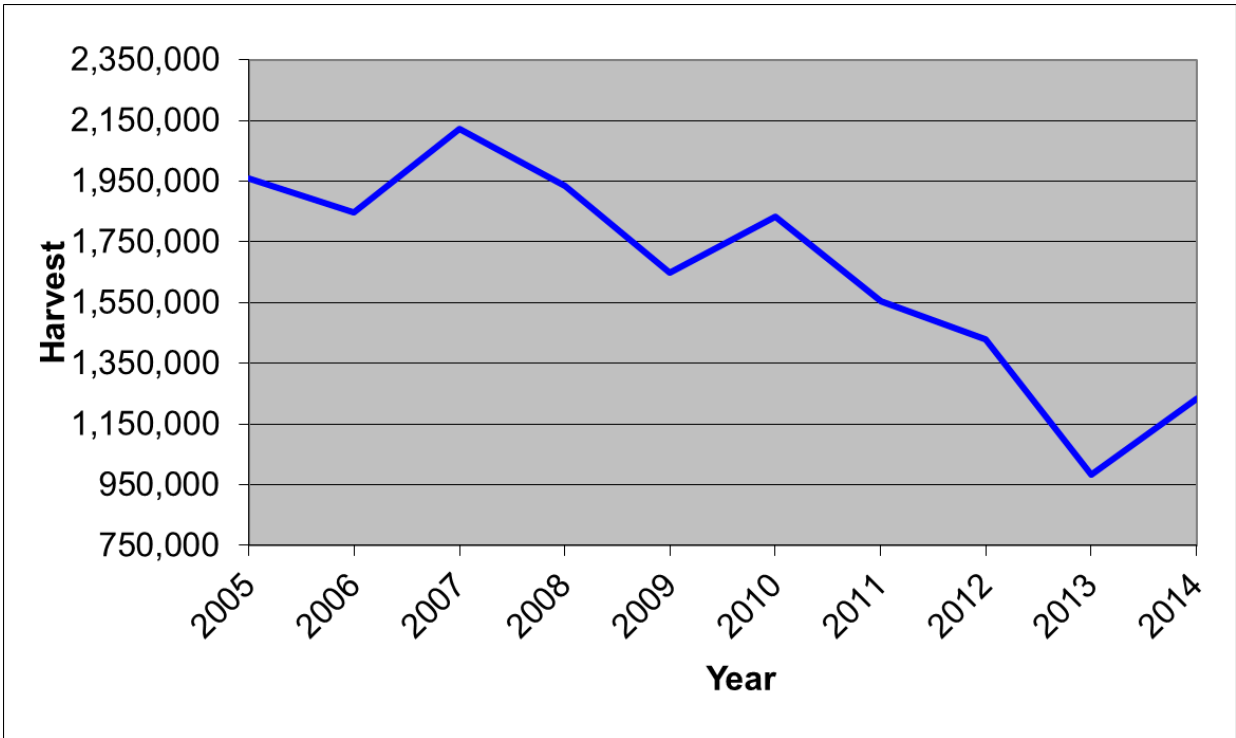
Appendix Figure 15. Pre-season pheasant population during past 10 years, 2005–2014.



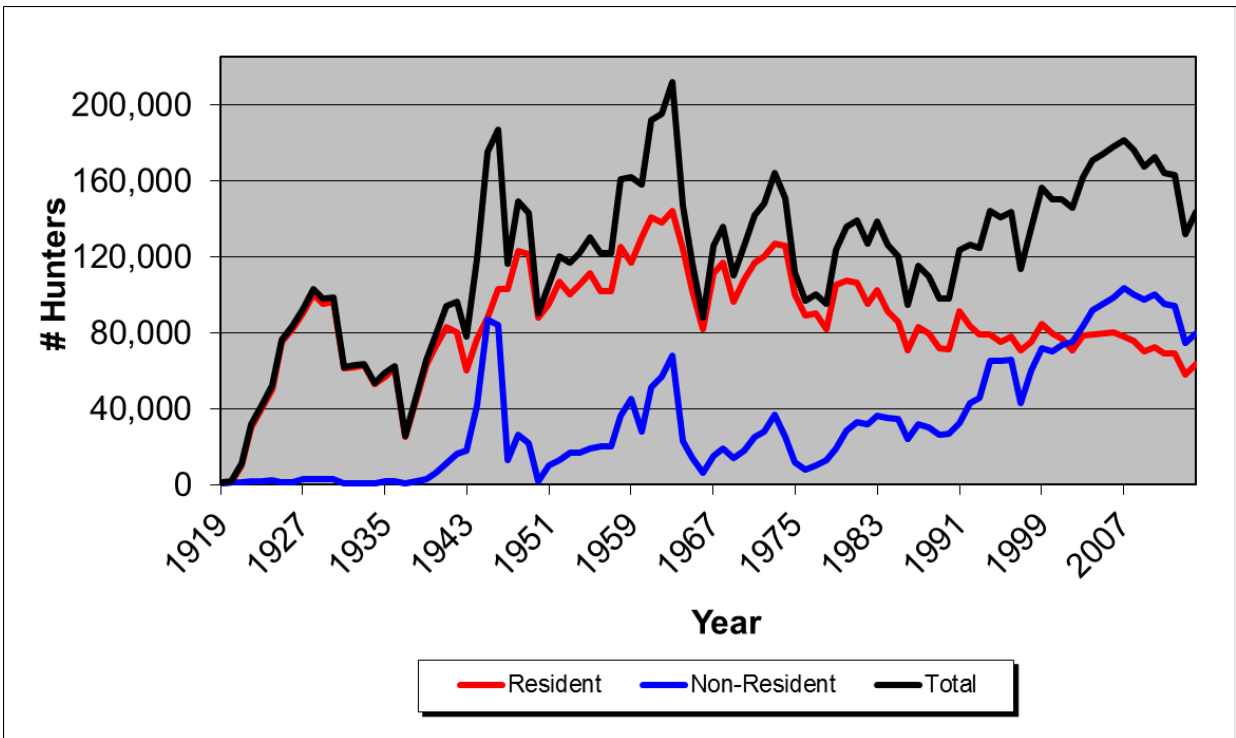
Appendix Figure 16. Pheasant harvest, 1919–2014.



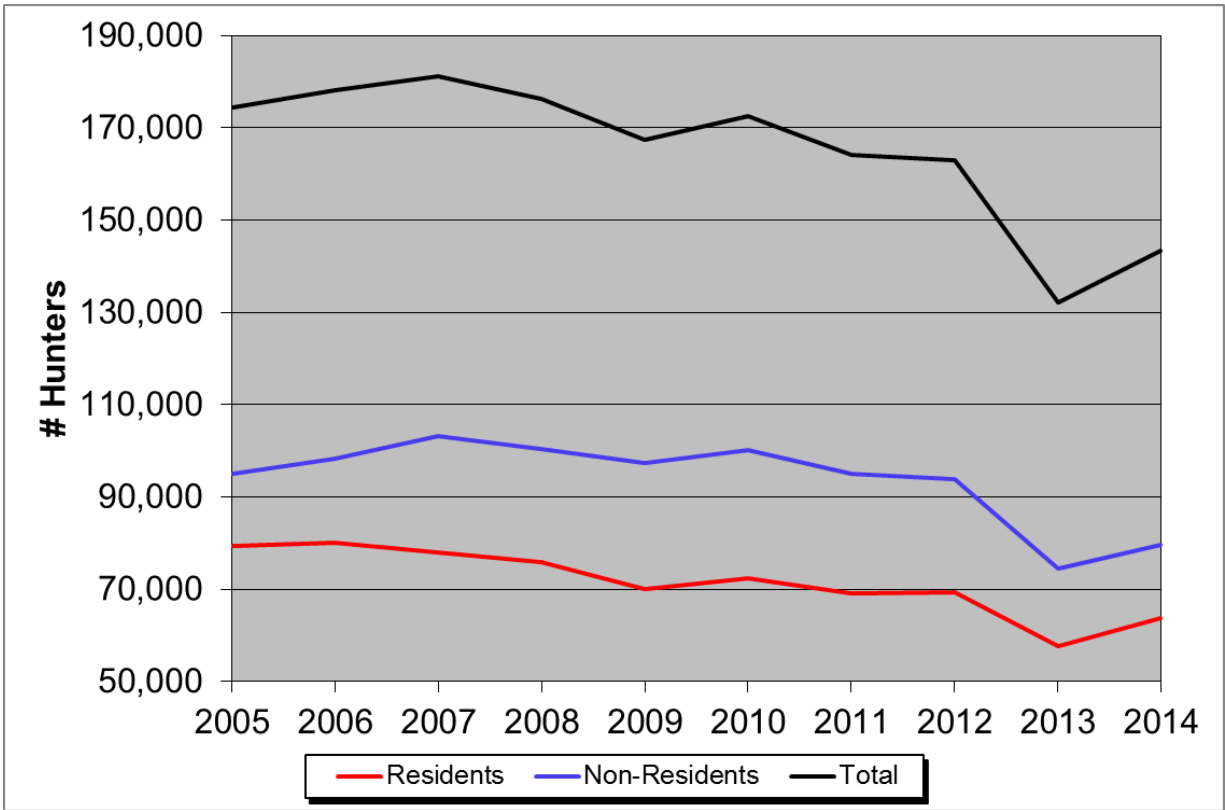
Appendix Figure 17. Pheasant harvest during past 10 years, 2005–2014.



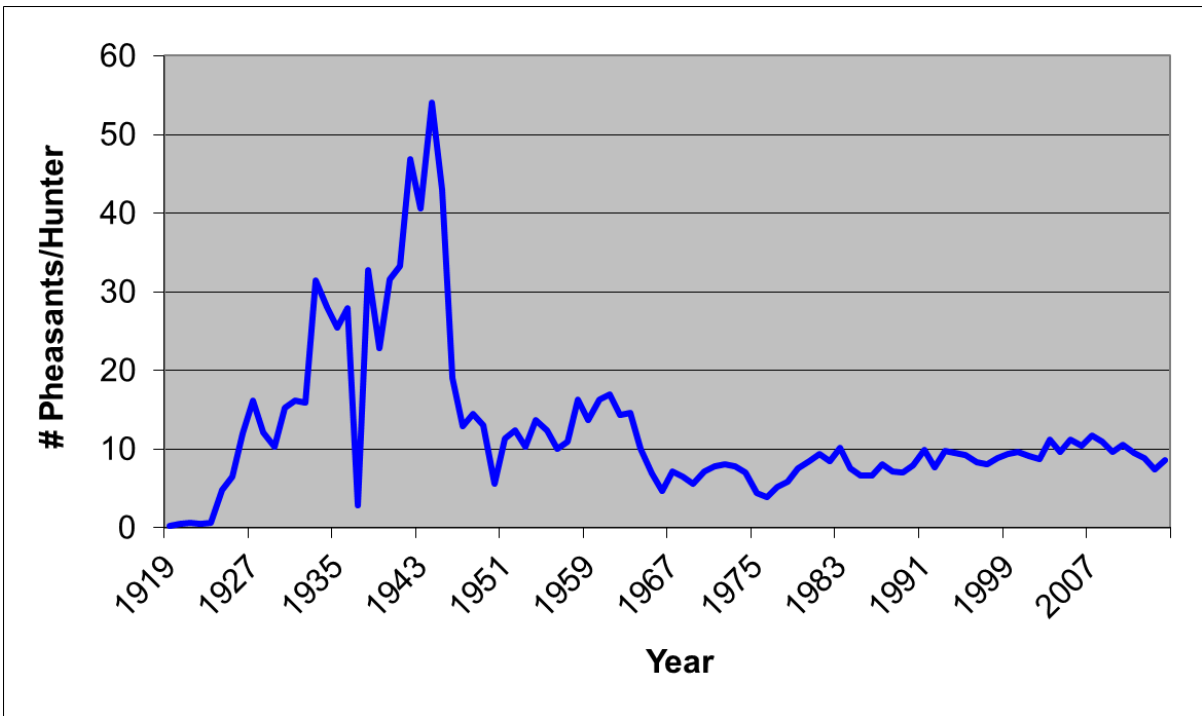
Appendix Figure 18. Resident and non-resident pheasant hunters, 1919–2014.



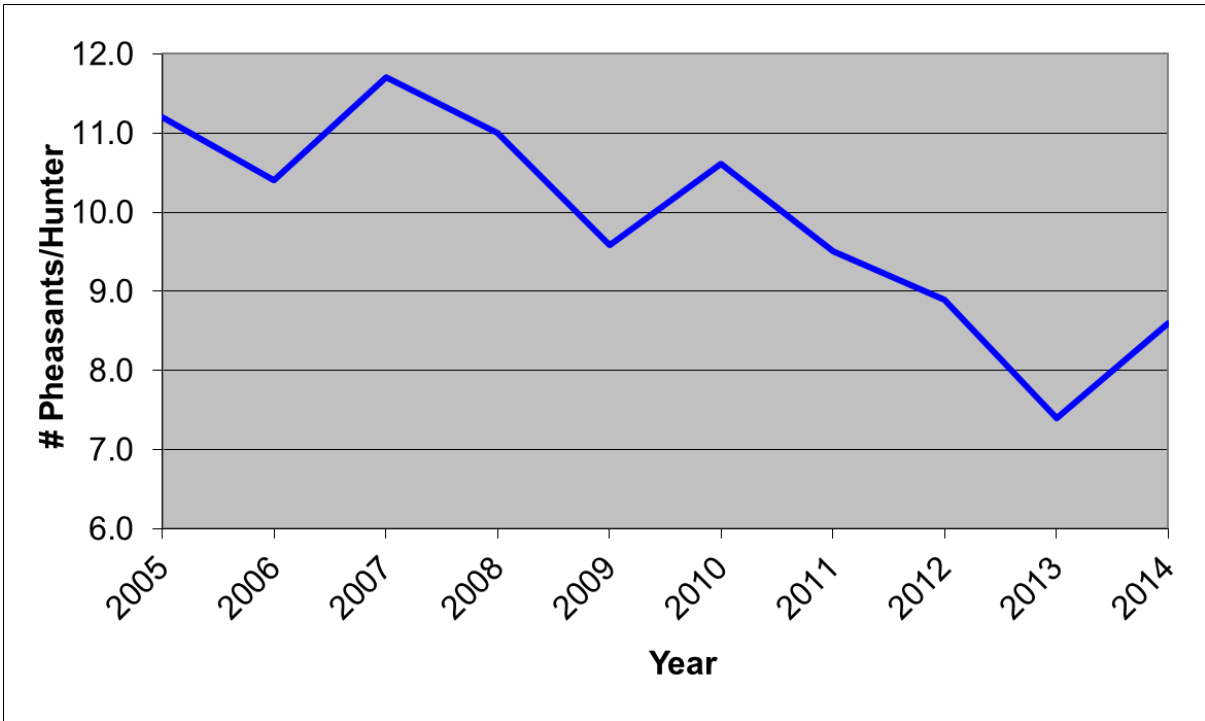
Appendix Figure 19. Resident and non-resident pheasant hunters during past 10 years, 2005–2014.



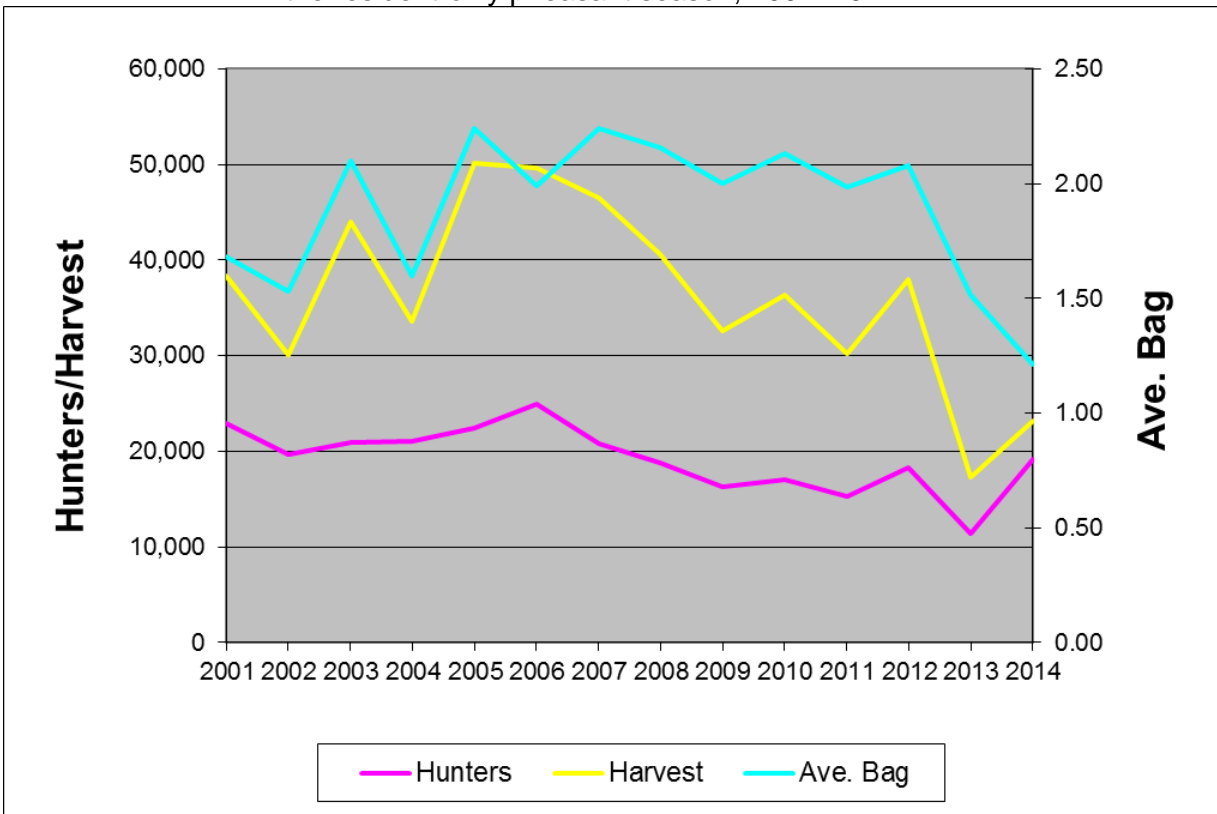
Appendix Figure 20. Pheasant harvest per hunter, 1919–2014.



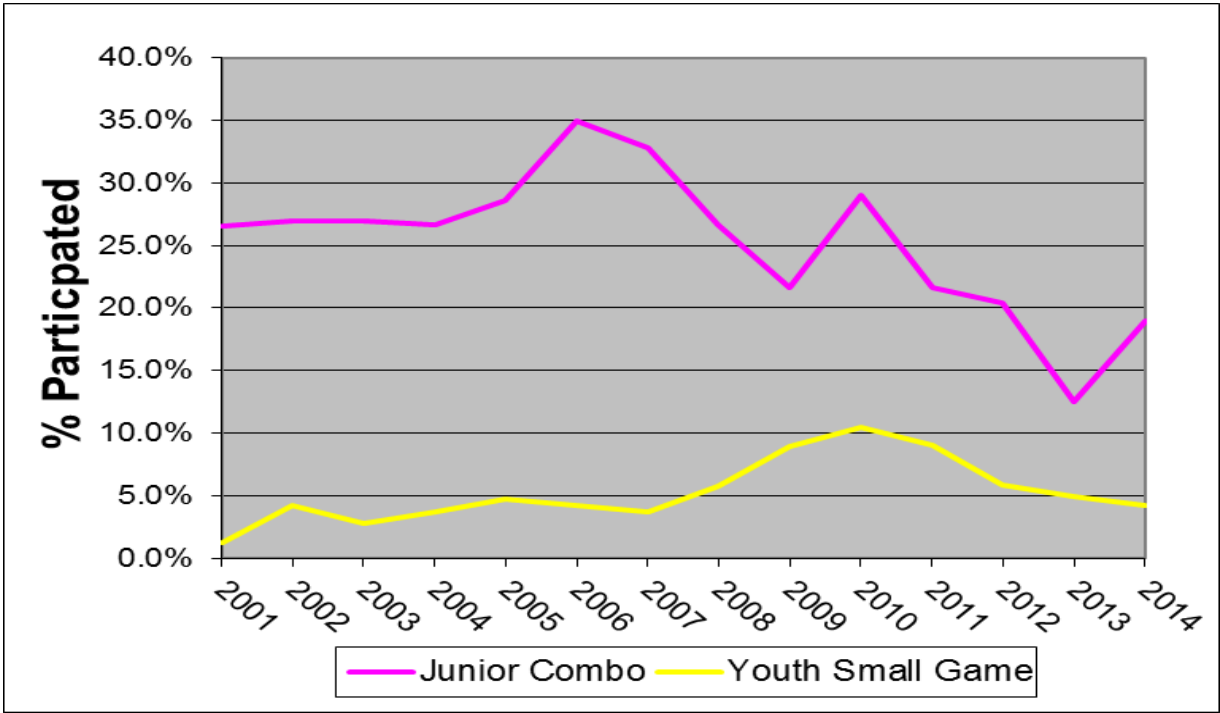
Appendix Figure 21. Pheasant harvest per hunter during past 10 years, 2005–2014.



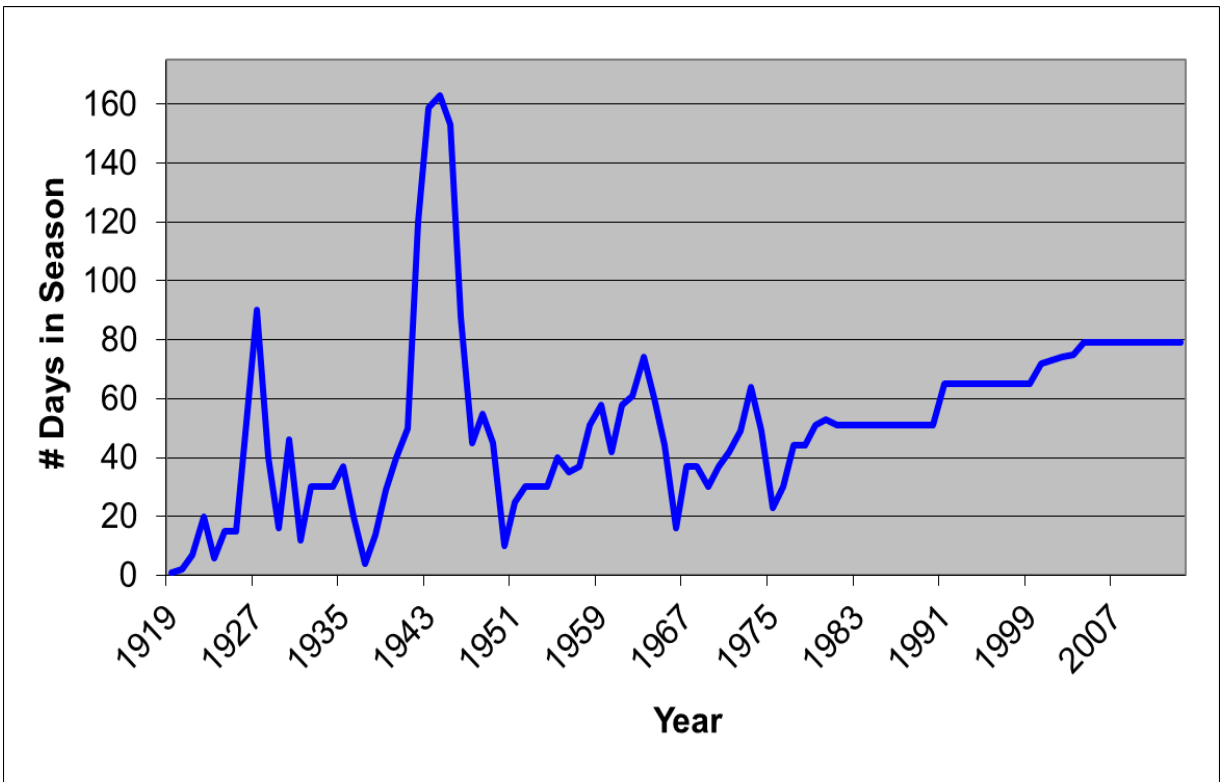
Appendix Figure 22. Resident hunters, pheasants harvested and average bag during the resident-only pheasant season, 2001–2014.



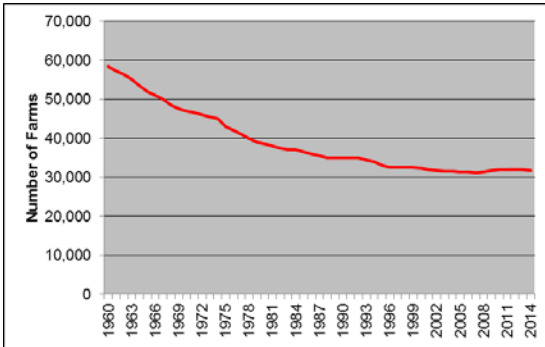
Appendix Figure 23. Percentage of youth license and junior combination license holders that participated in the youth pheasant season, 2001–2014.



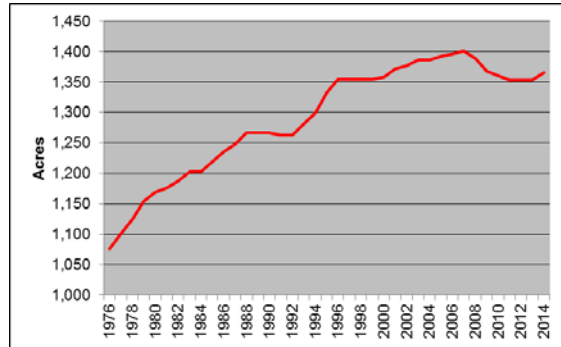
Appendix Figure 24. Number of days in hunting season, 1919–2014.



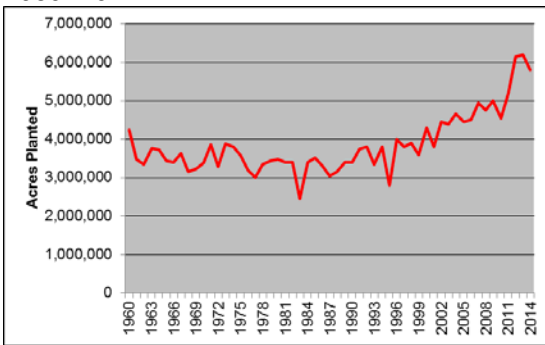
Appendix Figure 25. Number of farms in SD, 1960–2014.



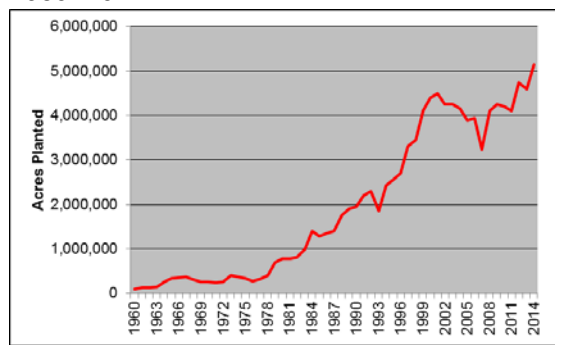
Appendix Figure 26. Average farm size in SD, 1976–2014.



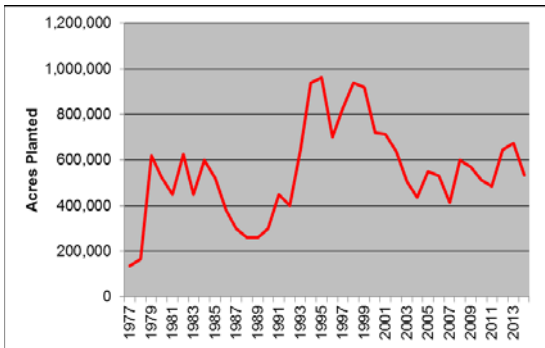
Appendix Figure 27. Corn planted in SD, 1960–2014.



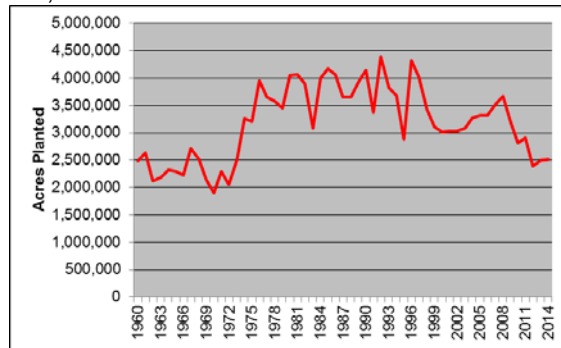
Appendix Figure 28. Soybeans planted in SD, 1960–2014.



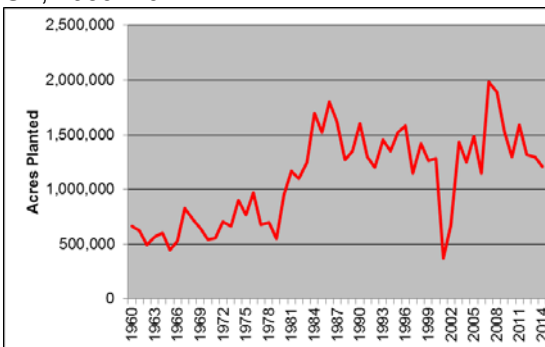
Appendix Figure 29. Sunflowers planted in SD, 1977–2014.



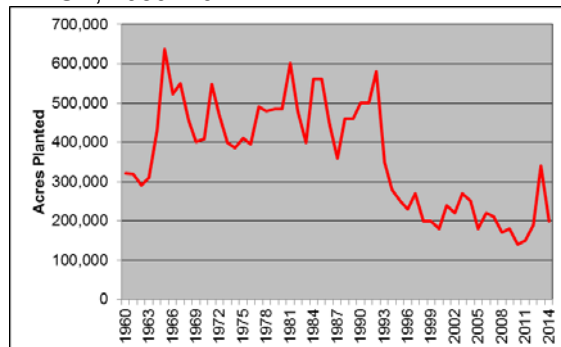
Appendix Figure 30. All wheat planted in SD, 1960–2014.



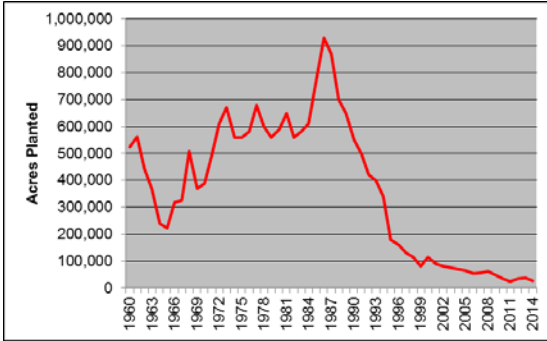
Appendix Figure 31. Winter wheat planted in SD, 1960–2014.



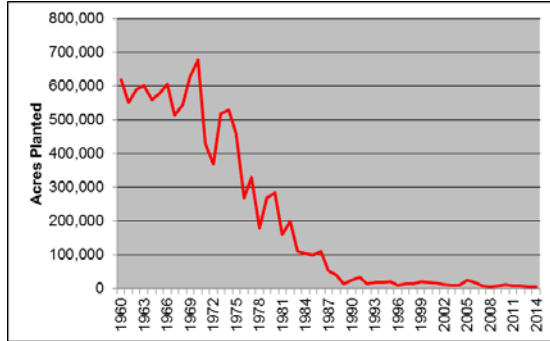
Appendix Figure 32. Grain sorghum planted in SD, 1960–2014.



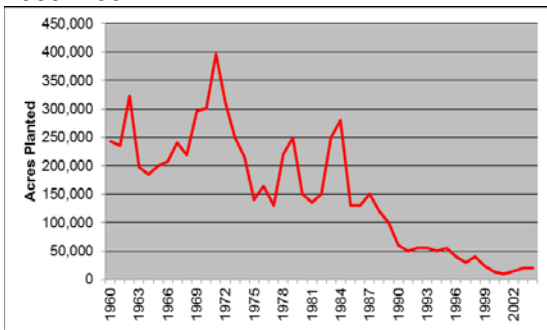
Appendix Figure 33. Barley planted in SD, 1960–2014.



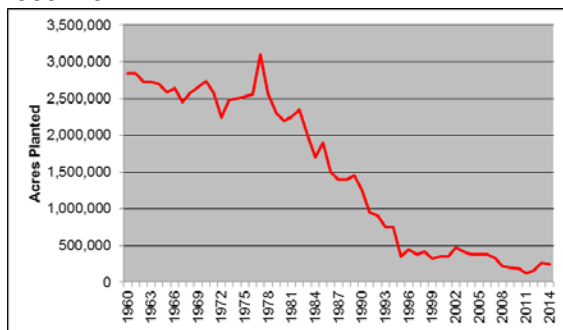
Appendix Figure 34. Flaxseed planted in SD, 1960–2014.



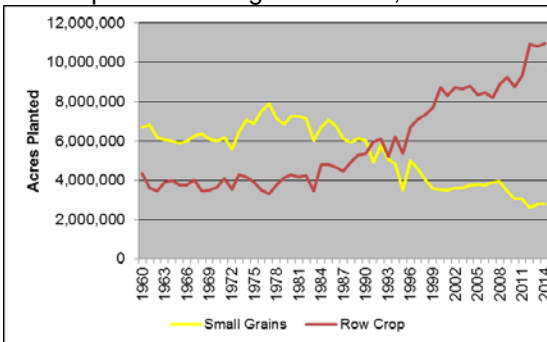
Appendix Figure 35. Rye planted in SD, 1960–2004.



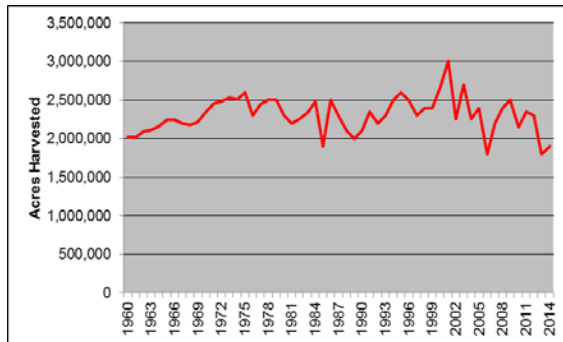
Appendix Figure 36. Oats planted in SD, 1960–2014.



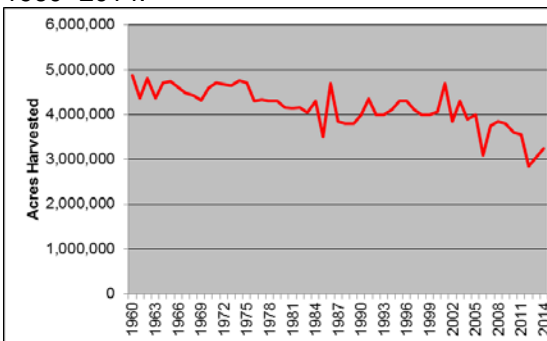
Appendix Figure 37. Comparison of planted row crops and small grains in SD, 1960–2014.



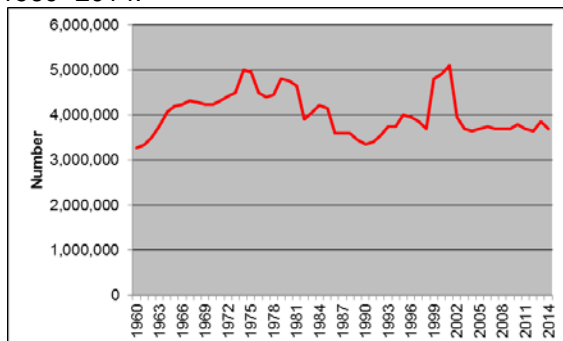
Appendix Figure 38. Alfalfa harvest in SD, 1960–2014.



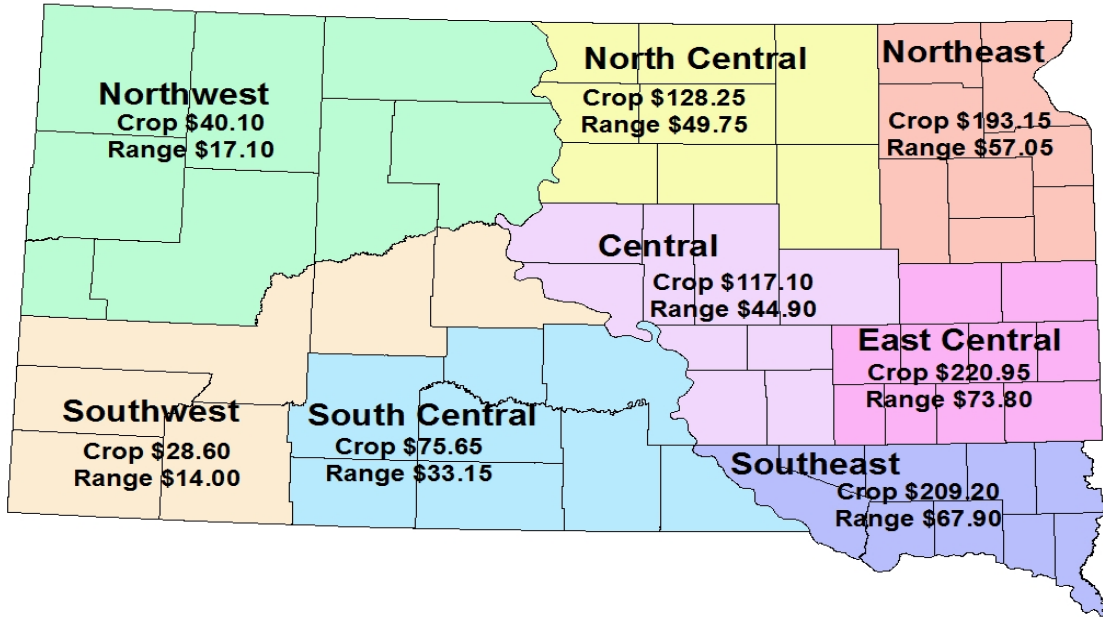
Appendix Figure 39. All hay harvest in SD, 1960–2014.



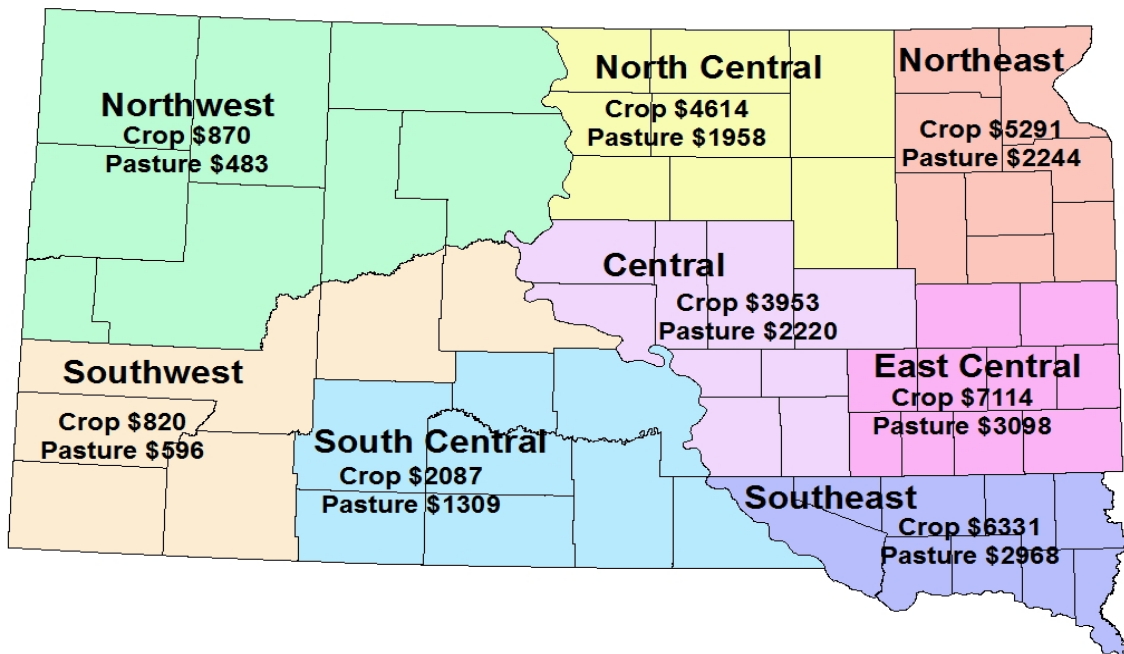
Appendix Figure 40. All cattle in SD, 1960–2014.



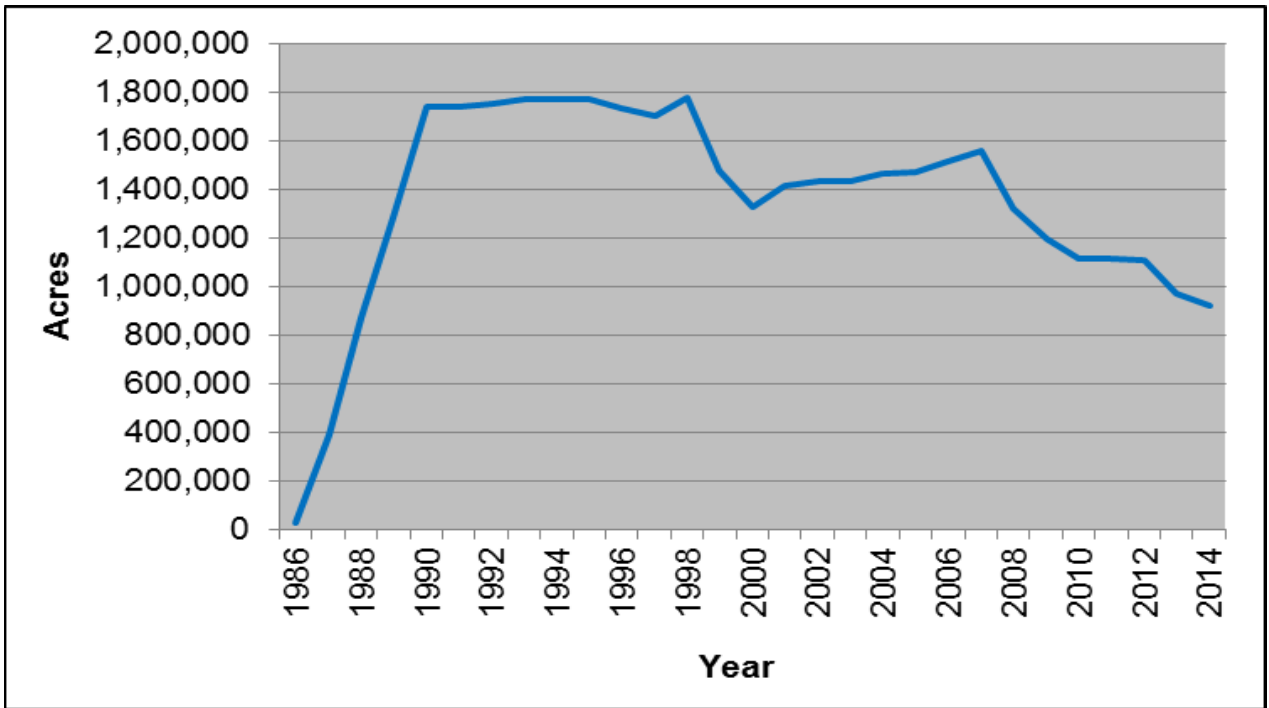
Appendix Figure 41. 2014 average non-irrigated cropland and range (rangeland and pasture) rent (dollars per acre).



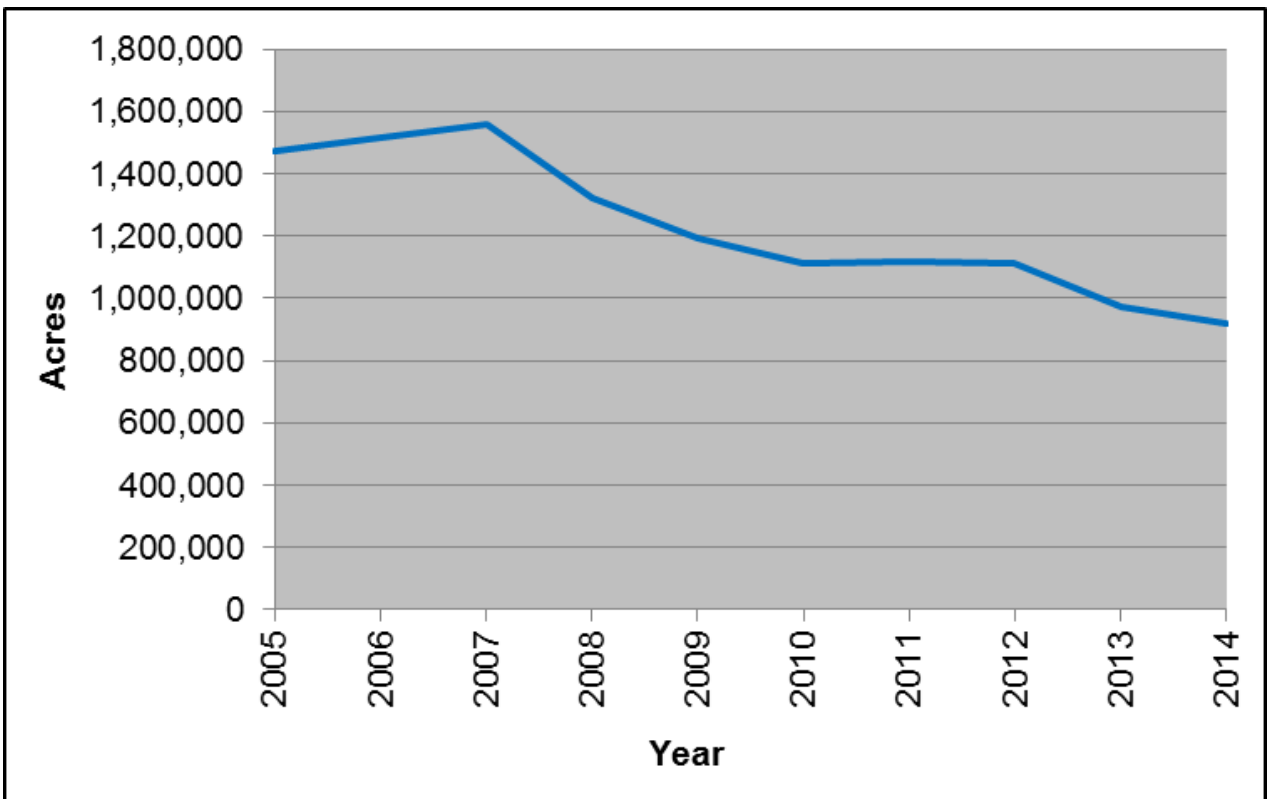
Appendix Figure 42. 2014 average cropland and tame pasture value (dollars per acre).



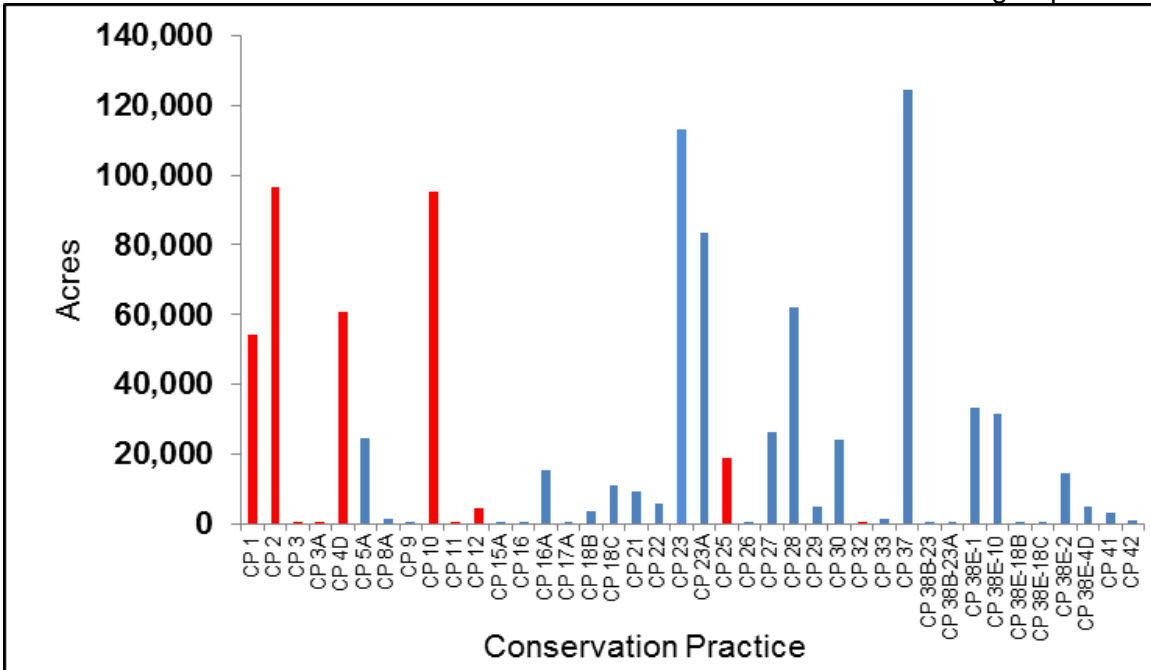
Appendix Figure 43. South Dakota CRP enrollment, 1986–2014.



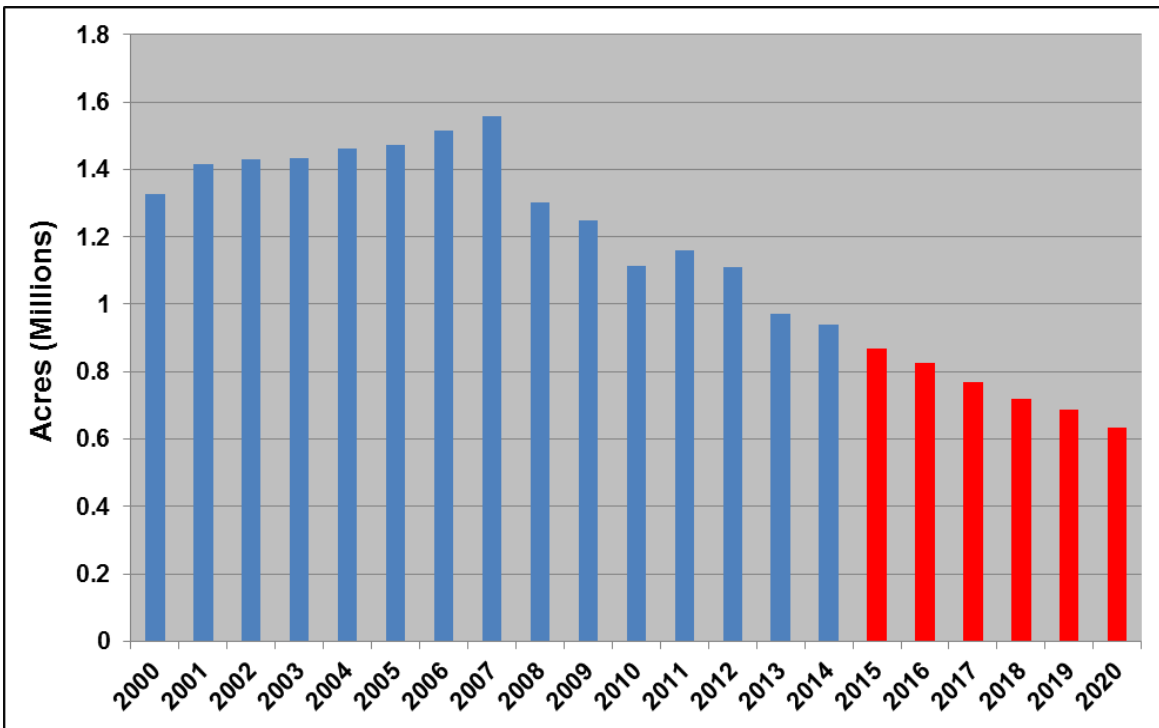
Appendix Figure 44. South Dakota CRP enrollment during past 10 years, 2005–2014.



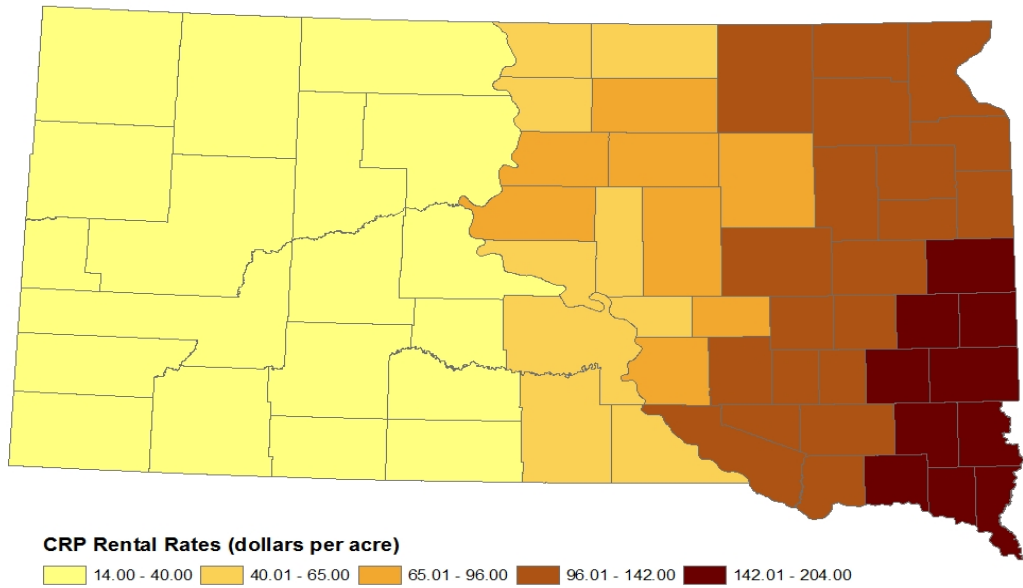
Appendix Figure 45. South Dakota CRP acres by conservation practice type as of September, 2014. Conservation practices shaded in red are associated with general CRP sign-ups; conservation practices shaded in blue are associated with continuous CRP sign-ups.



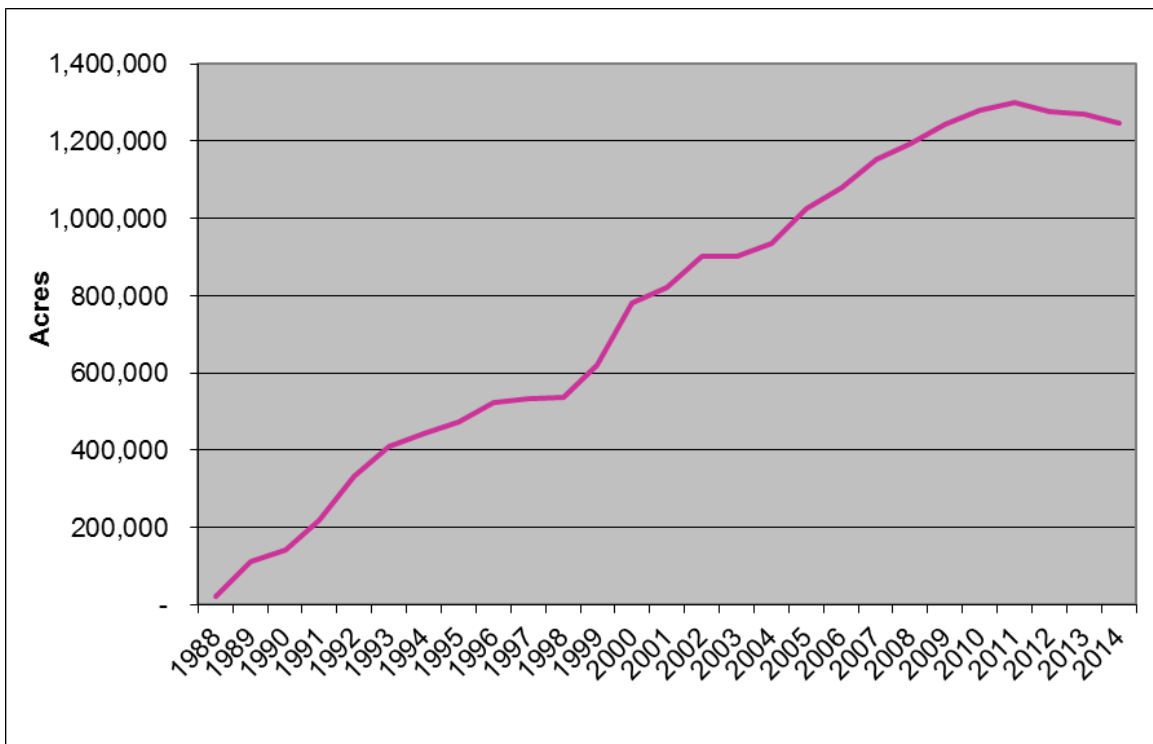
Appendix Figure 46. Past and future enrollment and expiration of CRP acres in South Dakota.



Appendix Figure 47. 2014 CRP county average soil rental rates (dollars per acre).



Appendix 48. Walk-In Area enrollment, 1988–2014.



Appendix Figure 49. South Dakota pheasant economics during past 10 years, 2005–2014.

